

The background features a dark blue gradient with a subtle starry pattern. On the left side, there are several technical diagrams, including circular gauges with numerical scales (140, 150, 160, 170, 180, 190, 200, 210, 220, 230, 240, 250, 260) and various circular arrows indicating motion or flow. The word "SLOVENIA" is centered in a large, white, sans-serif font.

**SLOVENIA**

# *ABOUT SLOVENIA*

- Small, beautiful country
- Two milion
- Capital city: Ljubljana
- Covers area: 20, 273 square kilometers long





Austria

Hungary

Italy

**Slovenia**

★  
Ljubljana

Croatia

*Gulf of Venice*

*Adriatic Sea*



- Sava, 221 kilometers
- Slovenian
- European Union
- Euro
- President: Borut Pahor
- Third forested country



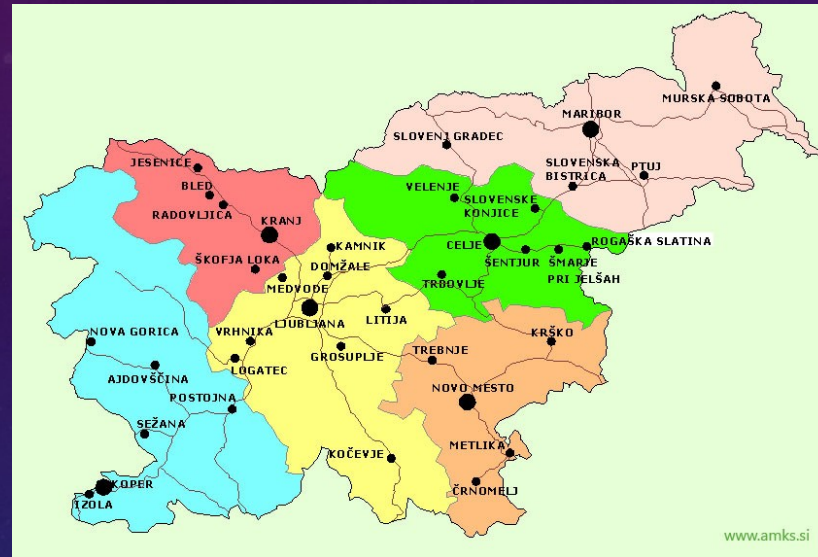


SLOVENIAN FLAG



# CITIES AND TOWNS

- Ljubljana
- Celje
- Ptuj
- Maribor
- Postojna
- Piran
- Trojane
- ...



CELJE



PIRAN



# LJUBLJANA

- Capital, largest city
- Tromostovje
- High buildings





# MARIBOR

- Second largest city
- River Drava
- Lent



RIVER DRAVA



LENT



# CELJE

- Third-largest city
- Knights
- Castle





# PTUJ

- Oldest town
- Old buildings





# POPULAR SPORTS



Ice hockey



Handball



Basketball



Skiing



Football



# TYPICAL DISHES



CAKE



DRIED HAM



CARNIOLAN SAUSAGE



GNOCCHI



DUMPLINGS



# NATURAL ATTRACTIONS

- Caves
- Waterfalls
- Castles
- Lakes
- ...



POSTOJNA CAVE

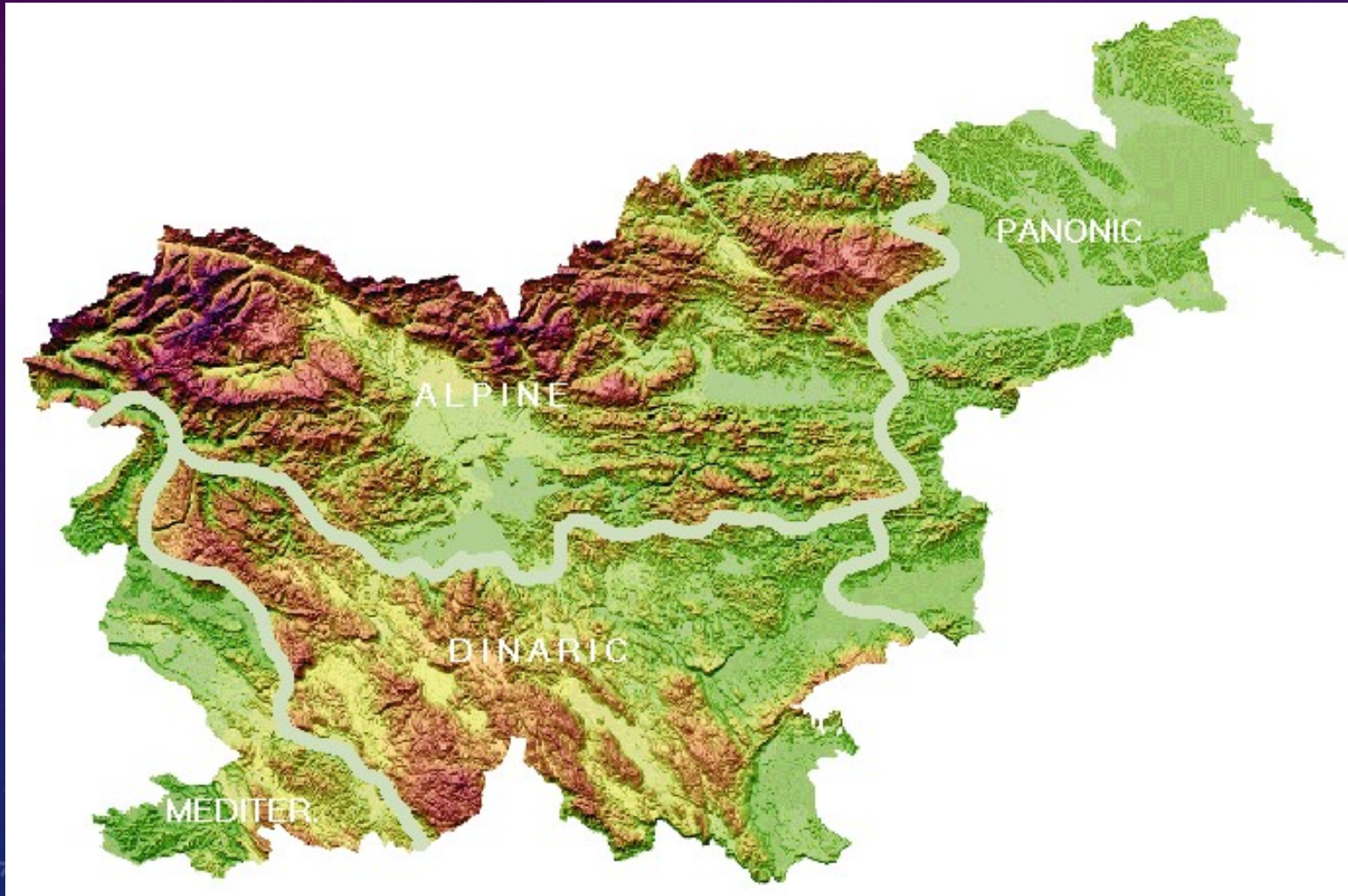


Slovenija - Bled / foto: Boštjan Burger

LAKE BLED



# GEOGRAPHIC REGIONS





# TRIGLAV


- the highest mountain
- 2864m high
- Aljaž tower at the top





# LAKE BLED

- Most beautiful lake
- Old church





*Slovenia is the most beautiful country in the world. I hope you like my presentation!*

***THANKS FOR  
LISTENING!***



# UNKNOWN WORDS

- EUROPEAN UNION – Evropska unija
- ATHLETES – Športniki
- DISHES – Jedi
- CARNIOLAN SAUSAGE – Kranjska klobasa
- DRIED HAM – Pršut
- DUMPLINGS – Štruklji
- GNOCCHI – Njoki
- WATERFALLS – Slapovi