


# JAPONSKA - Dežela vzhajajočega sonca





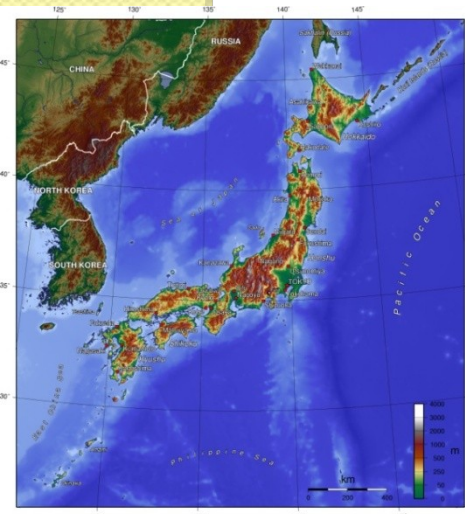
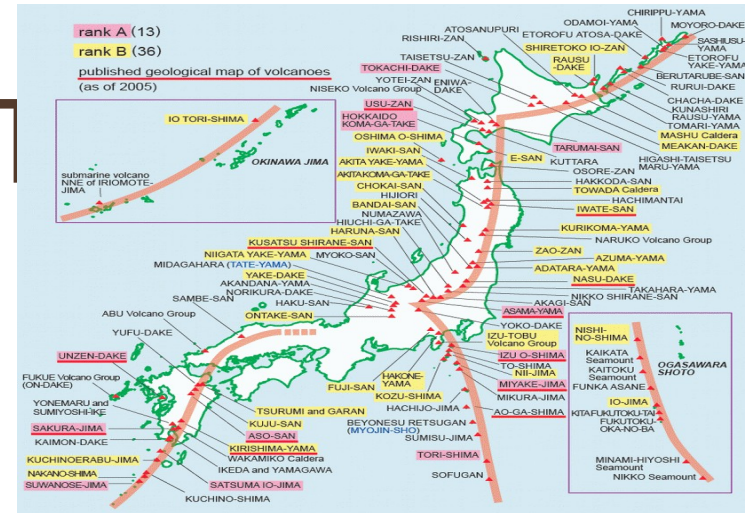
# RELIEF IN PRST

- ognjeniška dežela
- 200 vulkanov
- gora Fudži (3776 m)
- malo ravnine

kvanto, Kinaj

7 % površja  
 vzd

- vulkanska prst
- nekoč bogata z rudami:
  - 6 st. □ bakrova ruda
  - 8 st. □ zlato, srebro, živo srebro
  - 15 st. □ premog





# PODNEBJE

- temperatura:
  - I. 25 °C – 28 °C (poleti)
  - II. pozimi – odvisno od podnebnega območja
- 4 podnebna območja
- izraziti letni časi
- skupne značilnosti:
  - I. deževno obdobje
  - II. tajfunsko obdobje
  - III. zima



tempelj Daigoji, Kijoto

# RASTLINSTVO

- nedotaknjena narava □ naravni parki (npr. Nikko)
- jug □ zimzeleni bor, kostanje
- sever □ bukev





# ŽIVALSTVO

- 160 vrst divjih sesalcev
- 700 vrst ptičev
- 32 000 vrst insekto





# KAKO JE NASTALA JAPONSKA



JIMMU-TIMMU, FIRST EMPEROR OF JAPAN.

# JAPONSKA SKOZI ČAS

- + 6500 leti
- pleme Jomon
- pleme Jajoi

Geo 05-05



*Ainu Elder c.1900*



*Ainu woman c.1900*

*The Ainu are the original inhabitants of Japan, now living primarily in Hokkaido*





- 5.st. n. št. □ klan Jamato
- L. 646 □ reforma Taika
- Joritomo Minamoto
- 16. st. □ tujci
- Cesar Mucuhito


長靴としつかり地に履き天に立つ  
 ツキシタワリ造形ヲ妙  
 ヌ騒音も肉に吞み込み巨大なる  
 ツキシタワリノ静かなるレ日  
 ヲ表情ヲ朝毎習ふるツキシタワリ  
 トミハ窓枠に横らえつづけぬ  
 ヲ君が窓より日毎新たるスカイライン  
 撒らえし愛標 突如失せり日  
 標ヲレ 君が心之痛ハいかに  
 ポスター、塔、すばしとぞみゆ  
 シヤッターやマス 思はざる  
 西の夢とナリは 何の定めぞ  
 1 捧げもの！ポスターに神を見ぬ  
 トミの愛は 只分らぬ 愛友



Jorimoto Minamoto Cesar

# 1. & II. SVETOVNA VOJNA

- 1. sv. vojna □ obrambna črta
- 2. sv. vojna □ sile osi
- Pearl Harbor
- “Kamikaze”
- avgust 1945 □



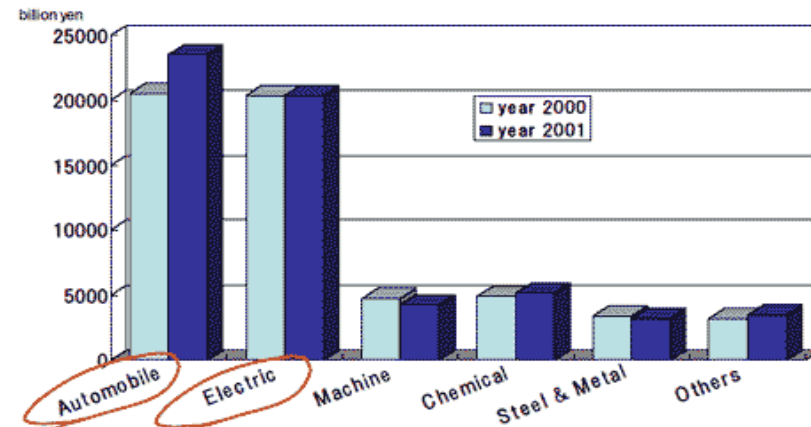
# GOSPODARSTVO



- Jen
- 1953 - 1970 □ gospodarski čudež
- Tokaido šinkasen
- težka industrija
- Storitvene dejavnosti □ 57 %



6. 業種別現地法人売上高(製造業)  
Oversea Subsidiary Sale by Industries (manufacturing)



# KMETIJSTVO IN RIBOLOV

- malo uporabne površine
- riž □ Hokaido, Honšu, Šikoku, Kioši
- ribolov □ 1% prebivalstva
- viseče mreže
- lov na kite



# FUKUŠIMA - DAIČI

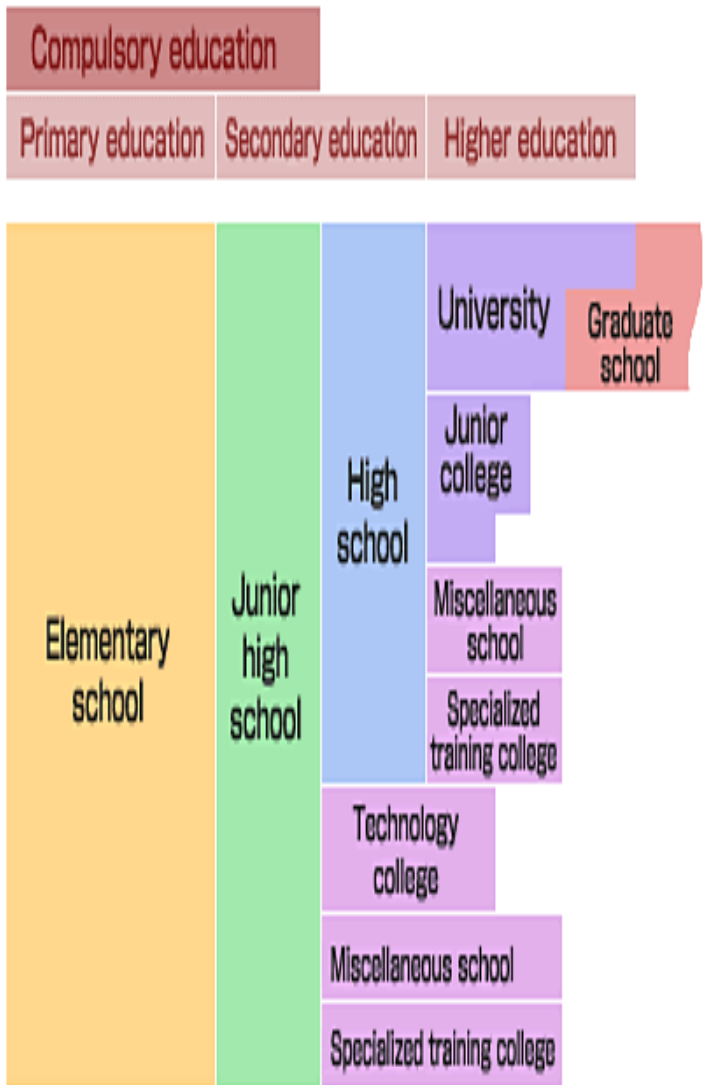
- potres in cunami □ magnituda 9,0
- 11. 3. 2011
- reaktor 1 □ 12. 3. 2011
- stopnja jederske nevarnosti 7



# PREBIVALSTVO

Age	7	8	9	10	11	12	13	14	15	16	17	18	19	20	21	22	23	24	25	
Grade	1	2	3	4	5	6	7	8	9	10	11	12	13	14	15	16	17	18	19	20

- 126,659, 683
- budisti, šintoisti
- ločevanje moških/ženskih vlog



Winter




Summer





- mesta
- 1 - 2 sobno stanovanje
- neenakomerna poseljenost



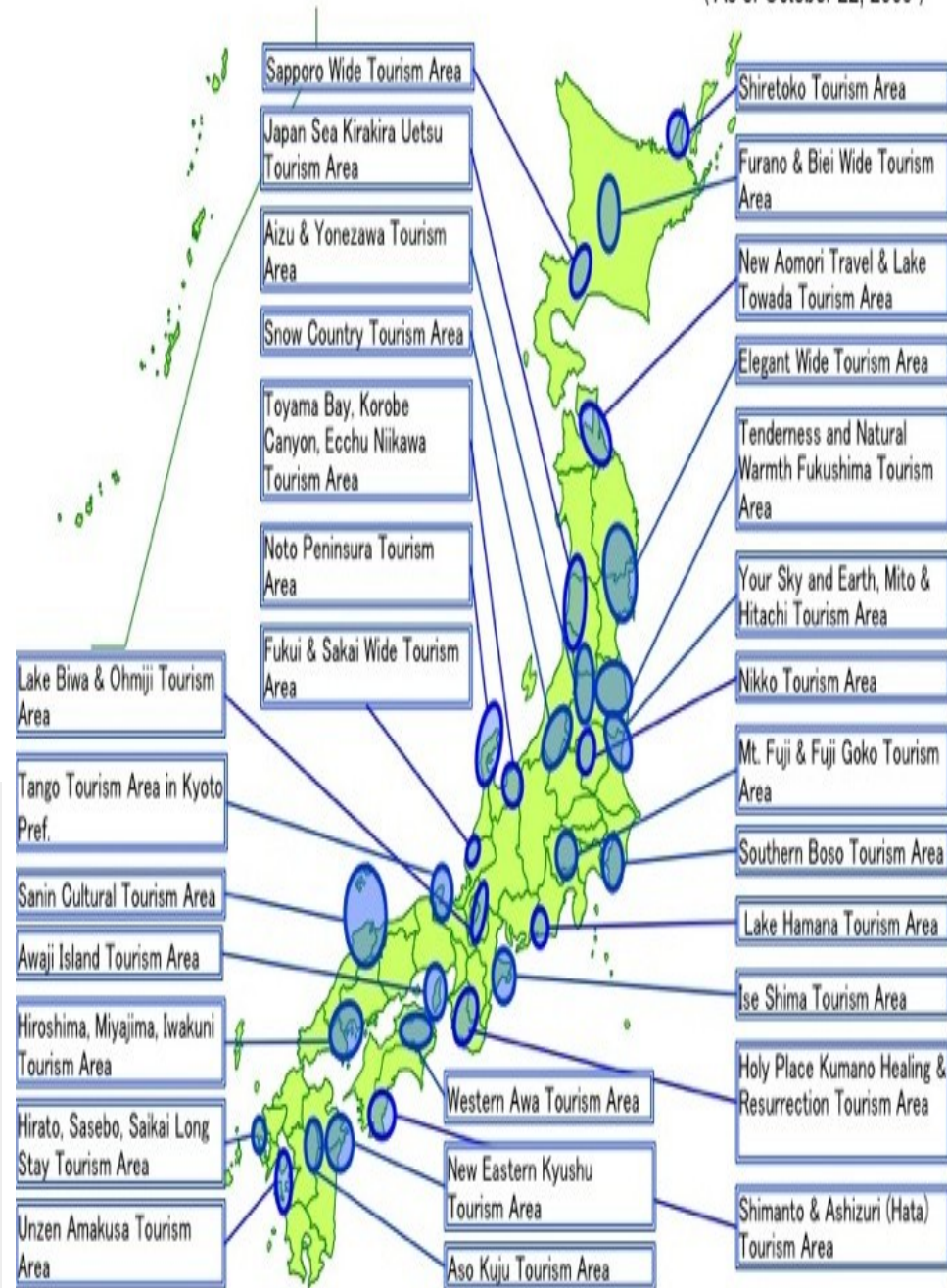
- NE avto!
- javni prevoz
- 51 163 km
- Šinkansen



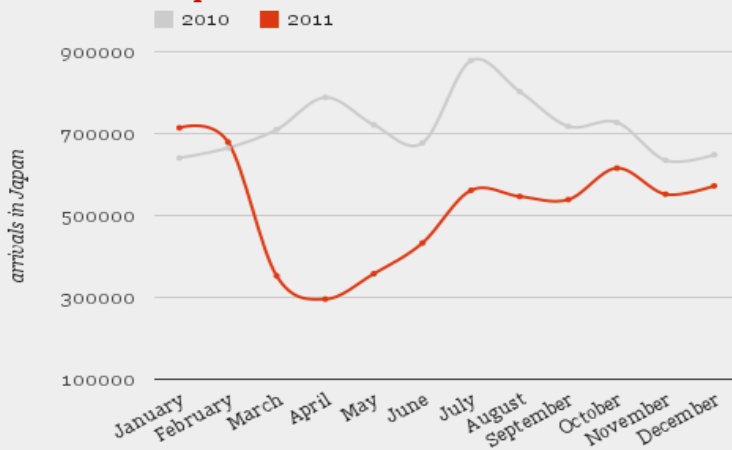
# TURIZEM

- Meiji era
- šokube
- Kihinkai (1887)
- domač turizem
- Fukušima Daiči
- “FlyToJapan-Project”

(As of October 22, 2009)



**Japan tourism statistics**





# TOP 5 TURISTIČNIH TOČ





# SAPPORO

- Hokaido
- 1, 935, 850 prebivalcev
- 1868 □ postane mesto
- premik prestolnice (Hakodate)
- 1972 □ Olimpijske igre
- ramen, pivo
- MUST SEE!!!
- ✓ Snežni festival (odori, susukino, tsudone)
- ✓ Park Široi Koibito






# TOKIO



- 37, 126, 000 prebivalcev (I. 2012)
- Edo
- 1457 □ grad
- 1869□ prestolnica
- 1923□ potres
- II. sv. vojna □ bombardiranje
- MUST SEE!!!
- ✓ Tokijski stolp
- ✓ Akihabara
- ✓ Cesarska palača Tokio
- ✓ Muzej Edo- Tokio
- ✓ Tokyo Disneyland
- ✓ Češnjevi cvetovi





A scenic landscape photograph of Mount Fuji. The mountain's peak is covered in a thick layer of white snow, contrasting with the dark, rocky slopes below. The sky is a deep, clear blue with a few wispy white clouds. In the foreground, a calm lake perfectly reflects the mountain and the sky. Along the shoreline, there is a line of trees with autumn foliage in shades of green, yellow, and orange, and a small cluster of buildings. The text 'GORA FUDŽI' is superimposed in the center of the image in a large, bold, red font.

# GORA FUDŽI

- 3776 m
- Jamanaši in Šizuoko
- pohodništvo
- letovišče Fujiten Ši
- 5 jezer Fudži
- Hakone ☐ hot spring



A large, weathered bronze seated Buddha statue is the central focus of the image. The Buddha is depicted in a meditative posture, with hands resting in the lap. The statue is set on a multi-tiered stone base. In the foreground, a smaller bronze incense burner sits on a lotus-shaped pedestal. The background features a lush green hillside under a clear blue sky. The word "KAMAKURA" is written in large, bold, red capital letters across the middle of the image.

**KAMAKURA**

- Kanagawa
- Unesco
- “Dom Samurajev”
- Minamoto Jorimoto
- Jabusume
- MUST SEE!!!
- ✓ Veliki Buda
- ✓ plaže
- ✓ tempelj Tokeiji
- ✓ pohodniški hrib Ten





**KIOTO**

- 1, 470 587 prebiv
- Heian Kyo
- 1467 - 1477 □ On
- vojna
- Mačije
- MUST SEE!!!
- ✓ Gion
- ✓ Higašijama
- ✓ kraljeva palača Kio
- ✓ Kinkakuji
- ✓ festival Gion







A black and white photograph of the atomic bombing of Hiroshima, showing a massive mushroom cloud. The cloud has a dark, dense stem rising from the ground, topped by a large, billowing, white and grey cloud that spreads across the sky. The word "HIROŠIMA" is superimposed in red, bold, sans-serif capital letters across the center of the image.

**HIROŠIMA**

- Čugoku
- 2,2 milijona prebivalcev
- l. 1589 □ Mori Terumoto
- 6. 8. 1945 □ bomba
- MUST SEE!
- ✓ grad Hirošima
- ✓ vrt Šukken
- ✓ Spominski park Hirošima
- ✓ Spominska ceremonija





- [https://www.google.si/search?q=japan&client=firefox-a&hs=Qy2&rls=org.mozilla:sl:official&source=Inms&tbm=isch&sa=X&ei=ETLhUsuklrTB7Ab0noH4Cg&ved=0CAkQ\\_AUoAQ&biw=1920&bih=908#q=japan+%&rls=org.mozilla:sl:official&tbm=isch&facrc= &imgdii= &imgrc=PGREV4S3Xx6imM%253A%3BtzPWm1Y56ELe0M%3Bhttp%253A%252F%252Fwww.ohchr.org%252FSiteCollectionImages%252FBodies%252FFlags%252Fjpn.gif%3Bhttp%253A%252F%252Fwww.ohchr.org%252FEN%252FHRBodies%252FUPR%252FPages%252FJPSession14.aspx%3B432%3B288](https://www.google.si/search?q=japan&client=firefox-a&hs=Qy2&rls=org.mozilla:sl:official&source=Inms&tbm=isch&sa=X&ei=ETLhUsuklrTB7Ab0noH4Cg&ved=0CAkQ_AUoAQ&biw=1920&bih=908#q=japan+%&rls=org.mozilla:sl:official&tbm=isch&facrc= &imgdii= &imgrc=PGREV4S3Xx6imM%253A%3BtzPWm1Y56ELe0M%3Bhttp%253A%252F%252Fwww.ohchr.org%252FSiteCollectionImages%252FBodies%252FFlags%252Fjpn.gif%3Bhttp%253A%252F%252Fwww.ohchr.org%252FEN%252FHRBodies%252FUPR%252FPages%252FJPSession14.aspx%3B432%3B288)
- [https://www.google.si/search?q=japan&client=firefox-a&hs=Qy2&rls=org.mozilla:sl:official&source=Inms&tbm=isch&sa=X&ei=ETLhUsuklrTB7Ab0noH4Cg&ved=0CAkQ\\_AUoAQ&biw=1920&bih=908#q=japan++map&rls=org.mozilla:sl:official&tbm=isch&facrc= &imgdii= &imgrc=GI-oRQ6\\_uOkHnM%253A%3BDBMUKovWYF\\_ysM%3Bhttp%253A%252F%252Fwww.freeworldmaps.net%252Fasia%252Fjapan%252Fjapan-map-highres.jpg%3Bhttp%253A%252F%252Fwww.freeworldmaps.net%252Fasia%252Fjapan%252Fmap.html%3B1200%3B1035](https://www.google.si/search?q=japan&client=firefox-a&hs=Qy2&rls=org.mozilla:sl:official&source=Inms&tbm=isch&sa=X&ei=ETLhUsuklrTB7Ab0noH4Cg&ved=0CAkQ_AUoAQ&biw=1920&bih=908#q=japan++map&rls=org.mozilla:sl:official&tbm=isch&facrc= &imgdii= &imgrc=GI-oRQ6_uOkHnM%253A%3BDBMUKovWYF_ysM%3Bhttp%253A%252F%252Fwww.freeworldmaps.net%252Fasia%252Fjapan%252Fjapan-map-highres.jpg%3Bhttp%253A%252F%252Fwww.freeworldmaps.net%252Fasia%252Fjapan%252Fmap.html%3B1200%3B1035)
- <http://web-japan.org/kidsweb/explore/nature/index.html>
- <http://www.mapsofworld.com/japan/river-map.html>
- [https://www.google.si/search?q=japan+rainfall+statistics&client=firefox-a&hs=z0O&rls=org.mozilla:sl:official&source=Inms&tbm=isch&sa=X&ei=skbhUsrHFe307Ab4zYDQCg&ved=0CAkQ\\_AUoAQ&biw=1920&bih=908#facrc= &imgdii= &imgrc=6mhNrrlHYgd9hM%253A%3B6fjz4nLYxB0t1M%3Bhttp%253A%252F%252Fweb-japan.org%252Fkidsweb%252Fexplore%252Fbasic%252Fimages%252Fgraph.gif%3Bhttp%253A%252F%252Fweb-japan.org%252Fkidsweb%252Fexplore%252Fbasic%252Fg\\_and\\_c.html%3B490%3B20](https://www.google.si/search?q=japan+rainfall+statistics&client=firefox-a&hs=z0O&rls=org.mozilla:sl:official&source=Inms&tbm=isch&sa=X&ei=skbhUsrHFe307Ab4zYDQCg&ved=0CAkQ_AUoAQ&biw=1920&bih=908#facrc= &imgdii= &imgrc=6mhNrrlHYgd9hM%253A%3B6fjz4nLYxB0t1M%3Bhttp%253A%252F%252Fweb-japan.org%252Fkidsweb%252Fexplore%252Fbasic%252Fimages%252Fgraph.gif%3Bhttp%253A%252F%252Fweb-japan.org%252Fkidsweb%252Fexplore%252Fbasic%252Fg_and_c.html%3B490%3B20)
- <https://www.google.si/search?q=tokyo+seasons&client=firefox-a&hs=Vsj>

1. Japonska se imenuje Dežela vzajajočega sonca DA/NE
2. V notranjosti Japonske je veliko padavin DA/NE
3. Japonska češnji se po japonsko reče "Sakura" DA/NE
4. Japonski samomorilski piloti so se imenovali "Kamikaze" DA/NE
5. Storitvene dejavnosti predstavljajo manj kot 50 % delovne sile DA/NE
6. Snežni festival v Sapporu se deli na Odori, Susukino in Tsudone DA/NE
7. Tokio bo l. 2020 gostil Olimpijske igre DA/NE
8. Pohodniška sezona na gori Fudži traja od maja do avgusta DA/NE
9. Kamakura je znana kot "Dom Samurajev" DA/NE
10. Stare stanovanjske četrti v Kiotu se imenujejo tatami DA/NE
11. Hirošima je prestolnica regije Čugoku DA/NE