



ŠVEDSKA

**Konungari
ket
Sverige**



Lega



- Botnijski zaliv
- Baltsko morje

- Kattegat
- Øresund

Relief



Južnošvedsko gričevje

BALTSKI ŠČIT

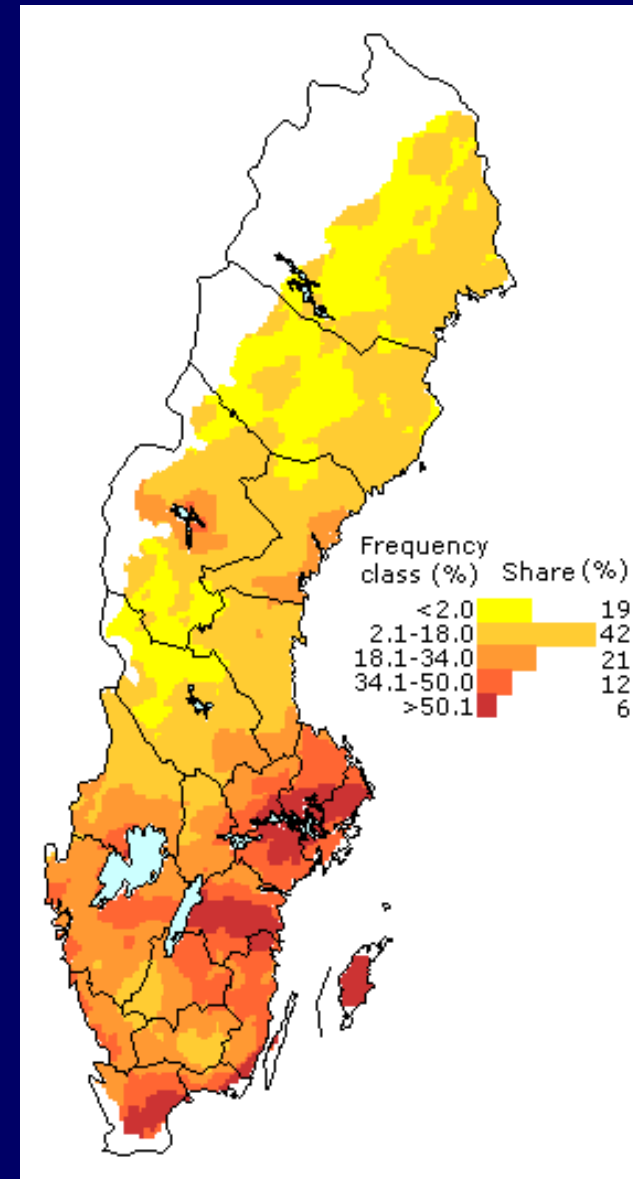
Vodovje

- Klar-Göta
- Vänern

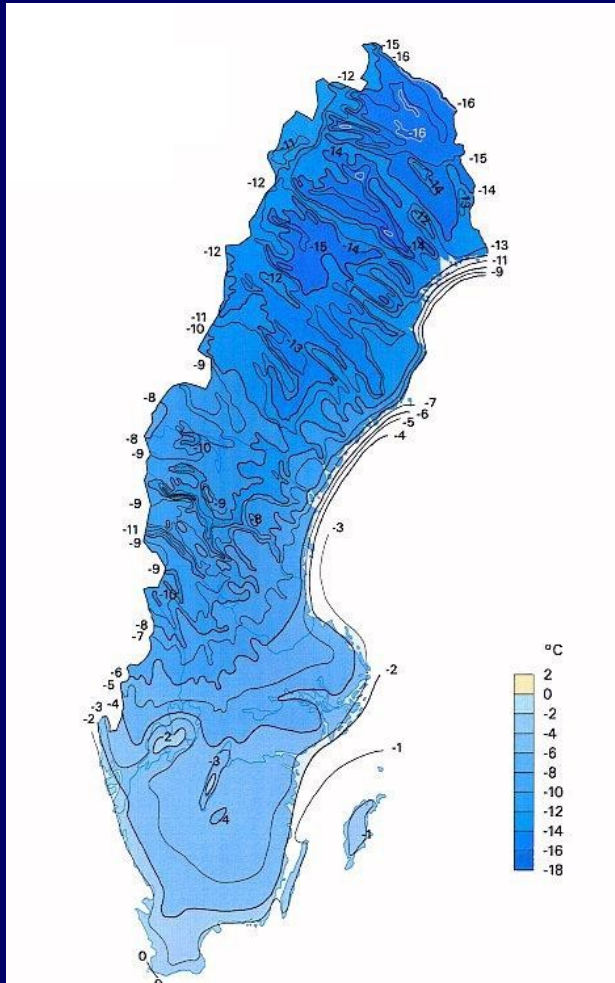


Prst

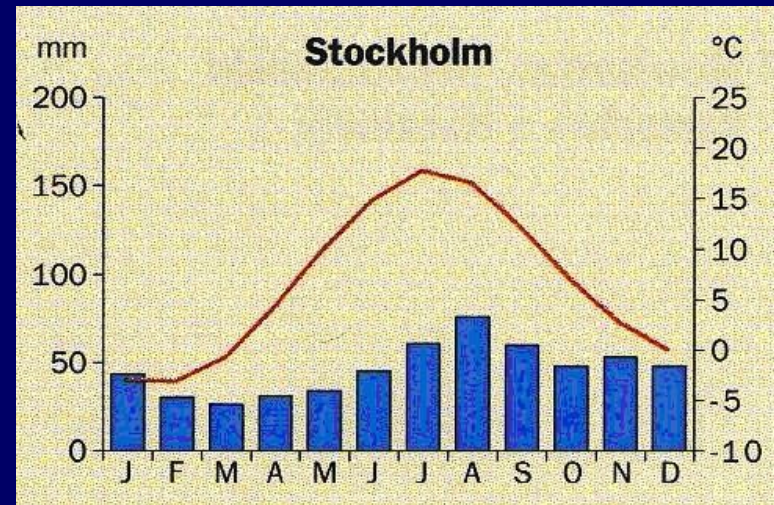
- Ilovica + pesek




Podnebje



- Subpolarno
- Gorsko
- Celinsko
- Oceansko




Rastlinstvo



Državni simboli




Prebivalstvo



- Švedi
- Finci
- Tujci
- Laponci



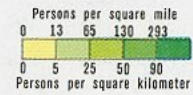
45-49
40-44



Poselitev



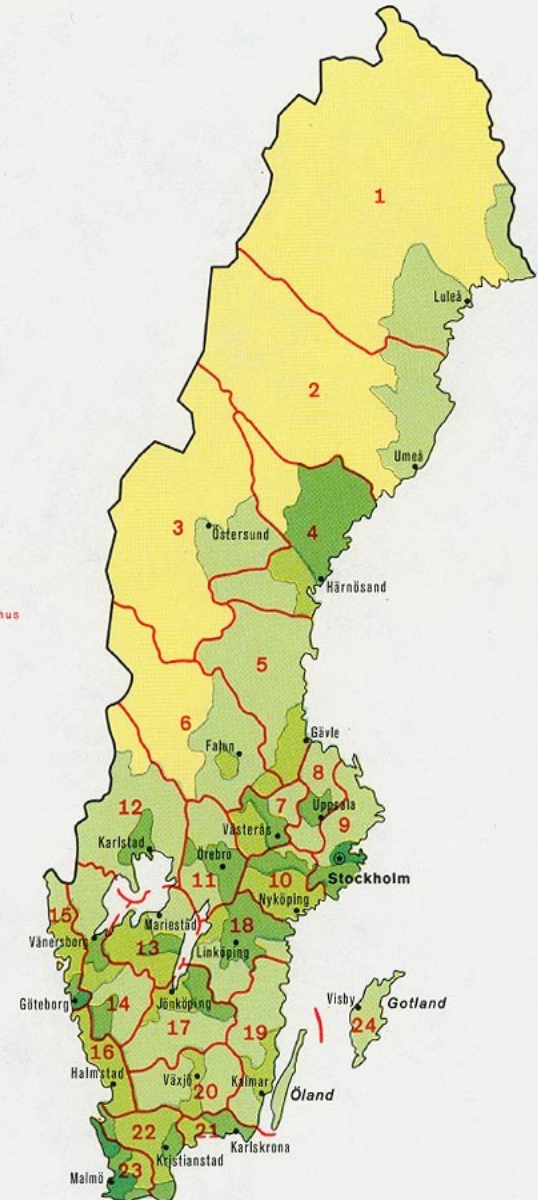
Population



— Län boundary
• Län capital

PROVINCES (LÄNNER)

- | | |
|-------------------|------------------------|
| 1. Norrbotten | 13. Skaraborg |
| 2. Västerbotten | 14. Älvsborg |
| 3. Jämtland | 15. Göteborg och Bohus |
| 4. Västernorrland | 16. Halland |
| 5. Gävleborg | 17. Jönköping |
| 6. Kopparberg | 18. Östergötland |
| 7. Västmanland | 19. Kalmar |
| 8. Uppsala | 20. Kronoberg |
| 9. Stockholm | 21. Blekinge |
| 10. Södermanland | 22. Kristianstad |
| 11. Örebro | 23. Malmöhus |
| 12. Värmland | 24. Gotland |



Večja mesta

- Stockholm
- Göteborg
- Malmö
- Uppsala
- Jönköping



Zgodovina



Državna ureditev



Karl XVI. Gustaf



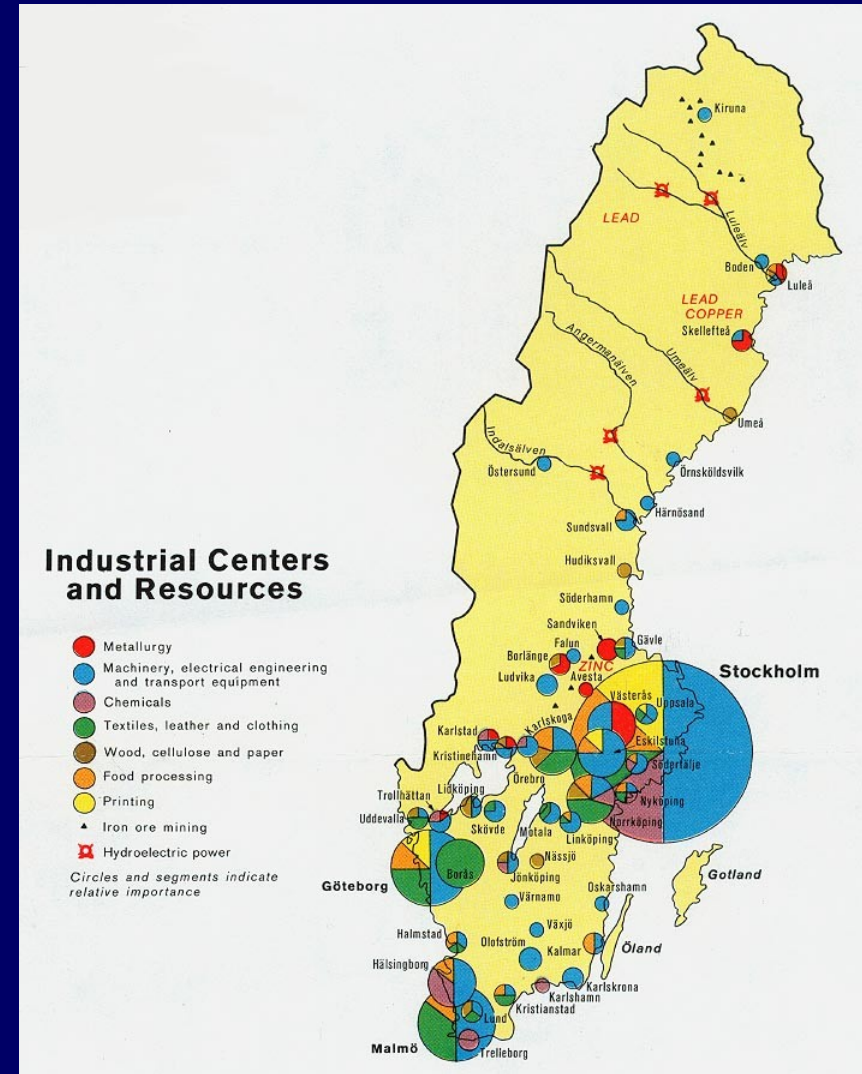
ARBETAREPARTIET




Stefan Löfven

Gospodarstvo

- Avtomobilska, elektrotehniška industrija
- Metalurgija




Kmetijstvo



Rударstvo in jeklarstvo




Industrija



Trgovina in promet



Energetika




Turizem



Stockholm



Šport



Zanimivosti





Hvala za pozornost!