

KLIMOGRAMI

AFRIKA

- **AFRIKA LEŽI V TROPSKEM IN SUBTROPSKEM TOPLOTNEM PASU**
- **EKVATOR JO DELI NA DVA SKORAJ ENAKA DELA**

TIPI PODNEBJA V TROPSKEM PASU

- **EKVATORIALNO**
- **SAVANSKO**
- **TROPSKO POLSUHO**
- **TROPSKO SUHO**
- **GORSKO**

TIPI PODNEBJA V SUBTROPISKEM PASU

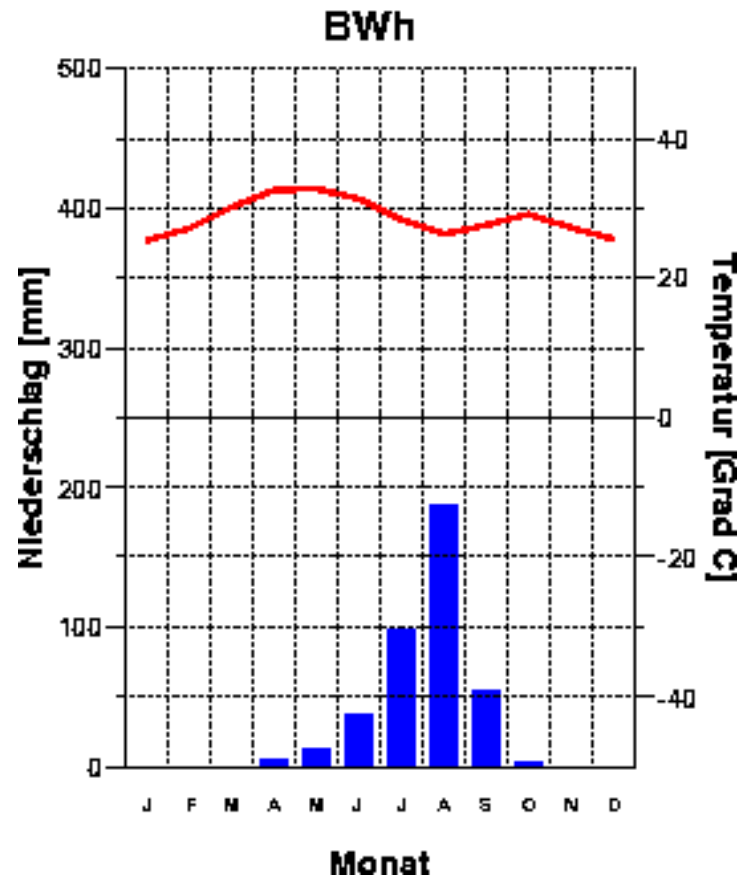
- **SUBTROPISKO SUHO**
- **SUBTROPISKO POLSUHO**
- **SREDOZEMSKO**
- **SUBTROPISKO VLAŽNO**
- **MONSUNSKO**
- **GORSKO**

**VELIKO USPEHA PRI
DOLOČANJU PODNEBNIH
TIPOV**

VAJA DELA MOJSTRA!

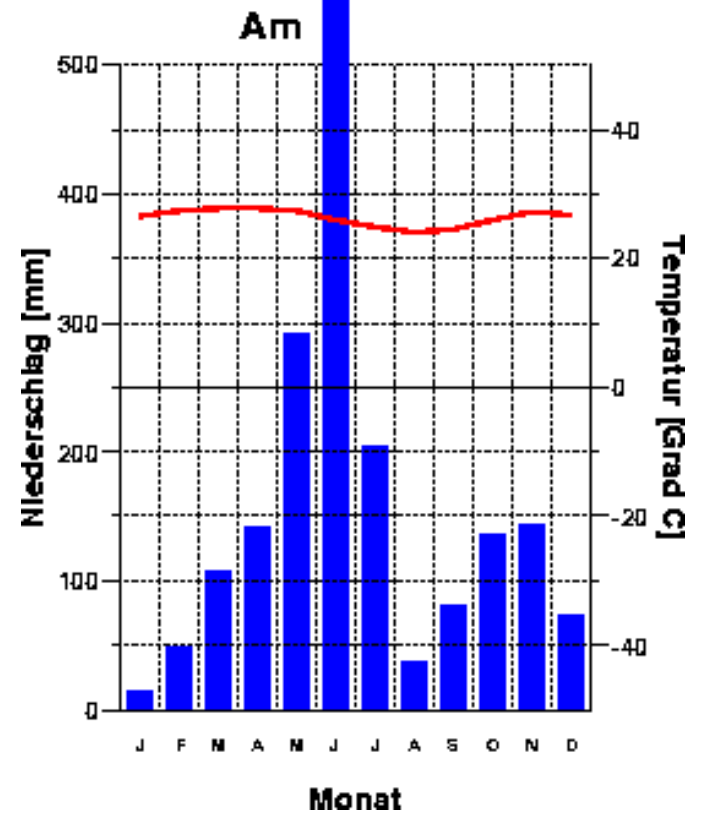
Abeche
549 m

28.7 Grad C
398 mm



Abidjan
11 m

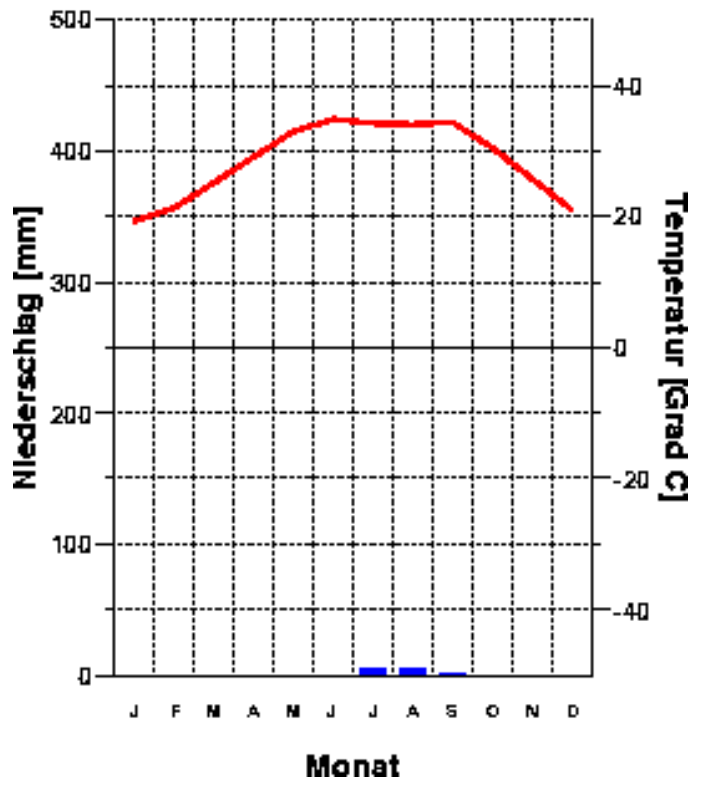
26.4 Grad C
1874 mm



Abu Hamed
312 m

28.4 Grad C
18 mm

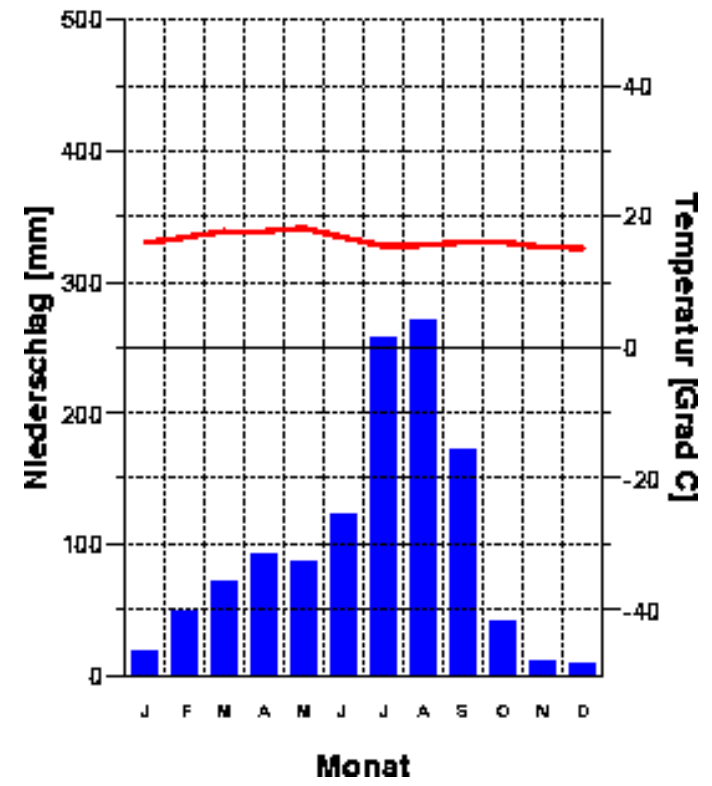
BWh



Addis Abeba
2324 m

16.4 Grad C
1200 mm

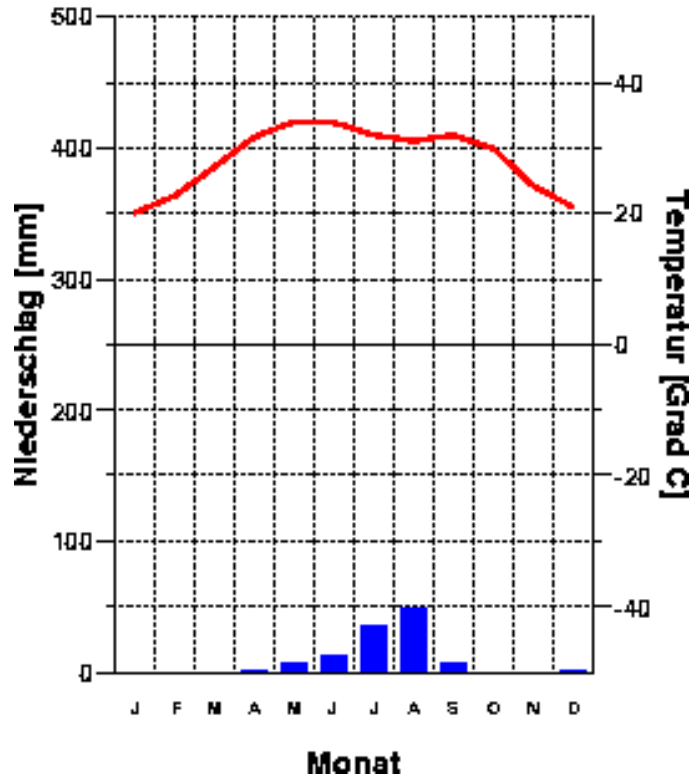
Cwb



Agadez
503 m

28.3 Grad C
112 mm

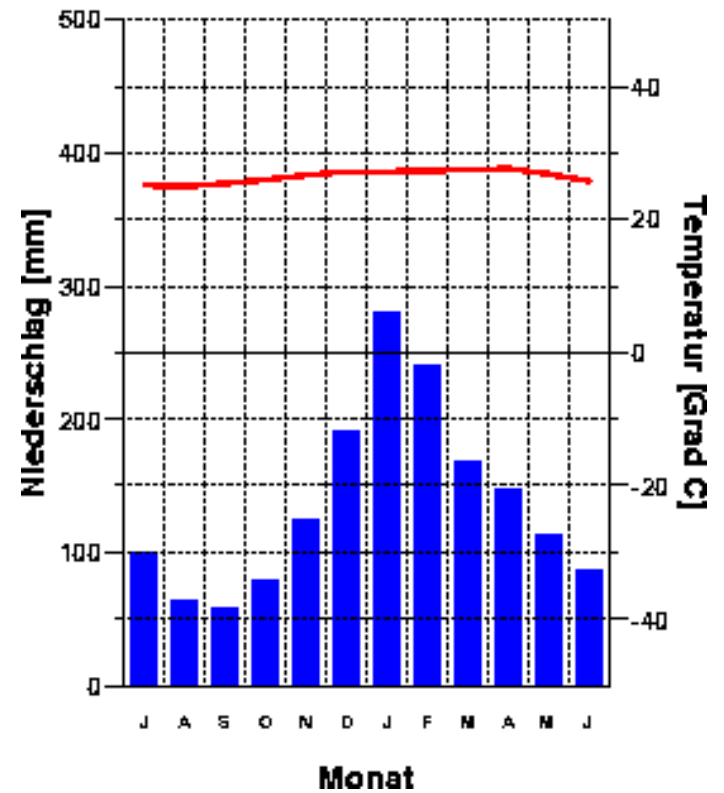
BWh



Agalegar
3 m

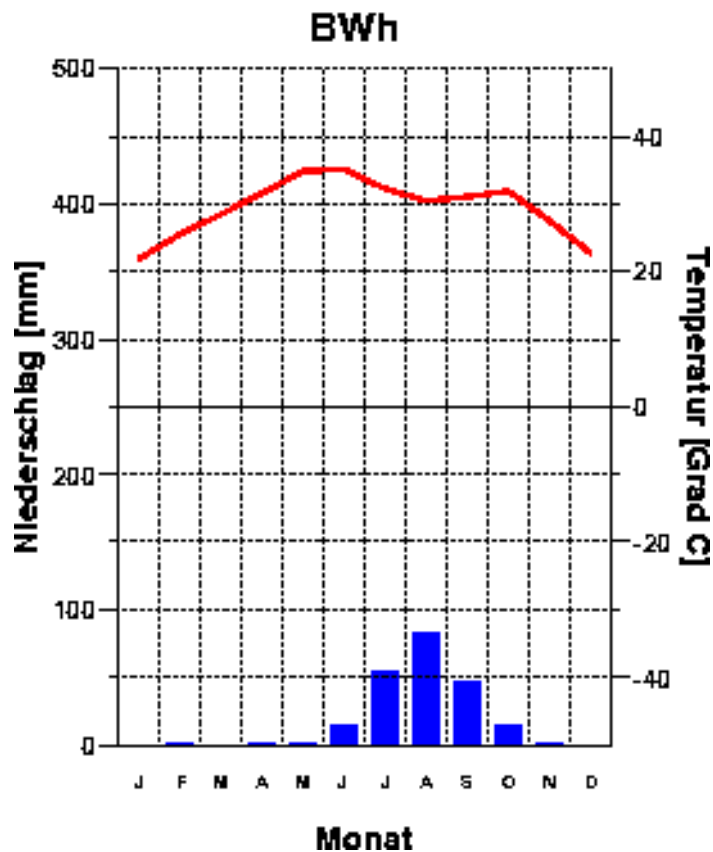
26.5 Grad C
1653 mm

Am



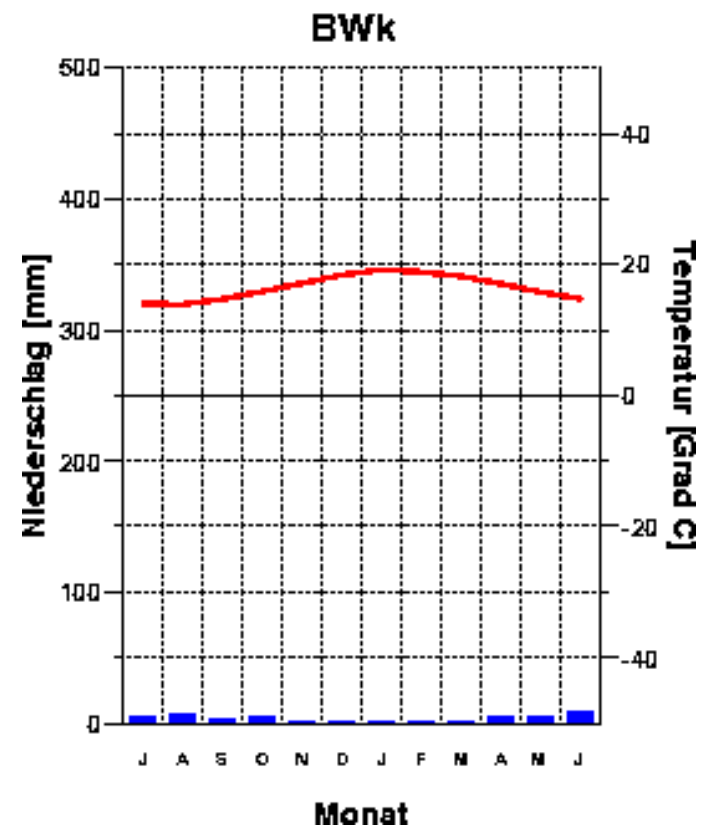
Aioun El Atrouss
223 m

29.5 Grad C
219 mm



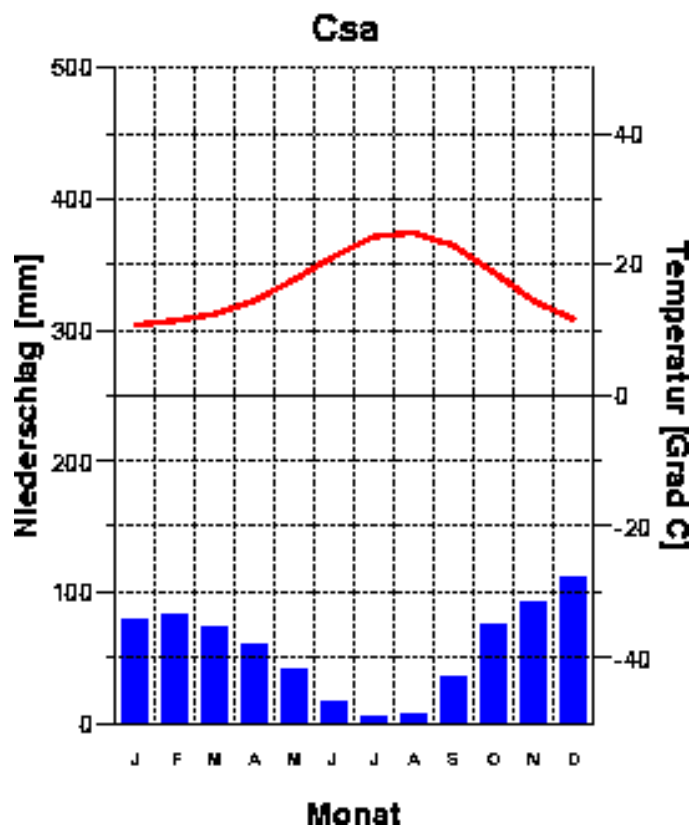
Alexander Bay
21 m

16.5 Grad C
46 mm



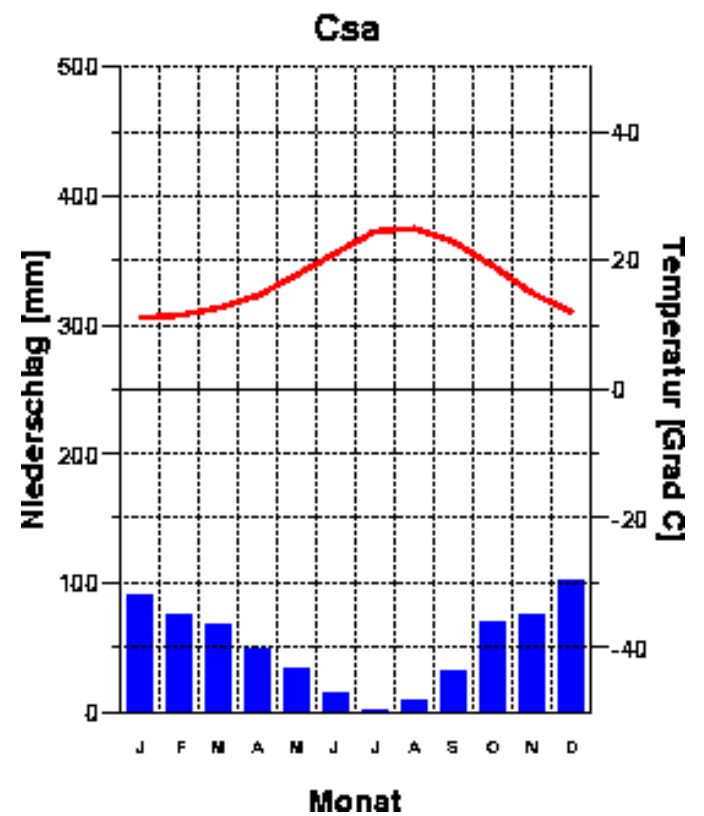
Algier
23 m

17.2 Grad C
681 mm



Annaba
4 m

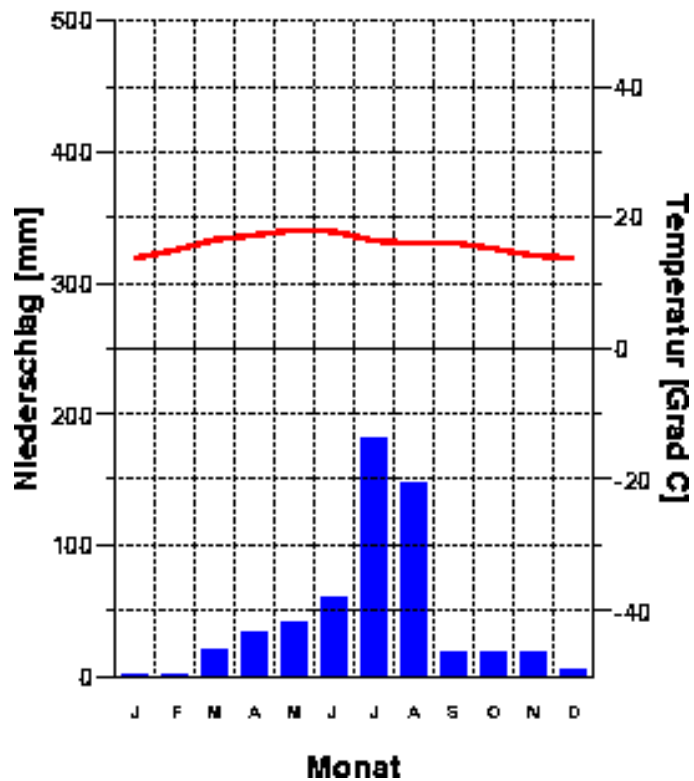
17.3 Grad C
619 mm



Asmara
2326 m

15.9 Grad C
544 mm

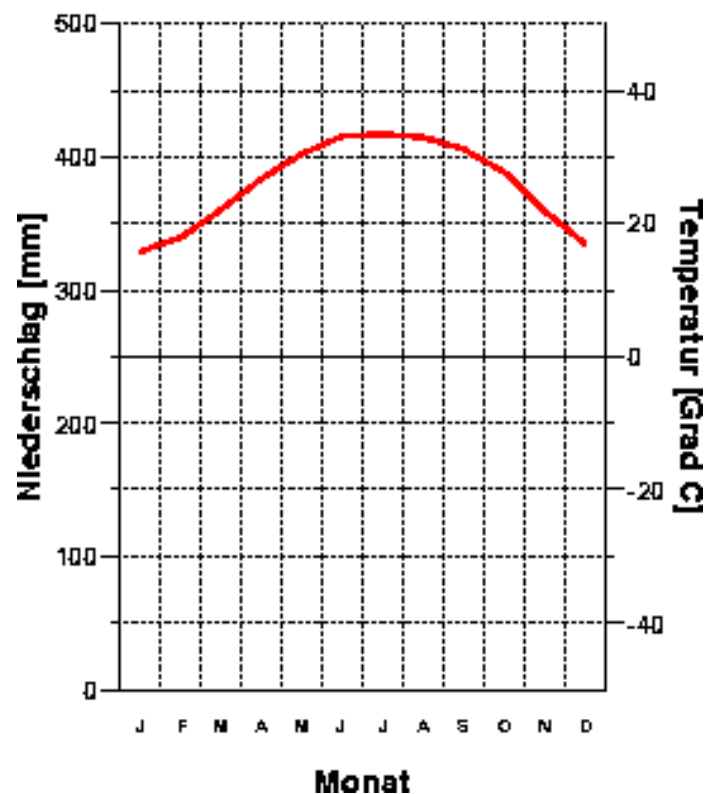
Cwb



Assuan
200 m

25.9 Grad C
0 mm

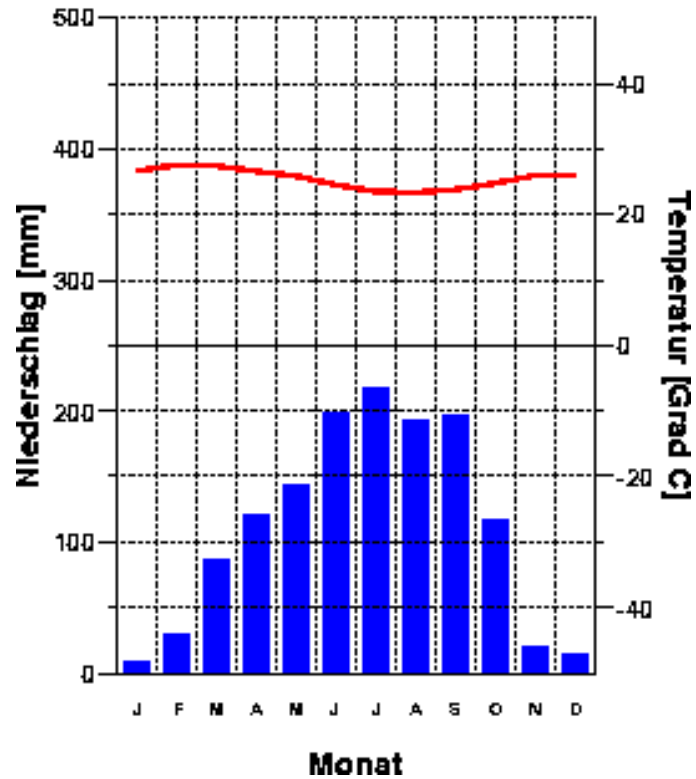
BWh



Atakpame
402 m

25.5 Grad C
1348 mm

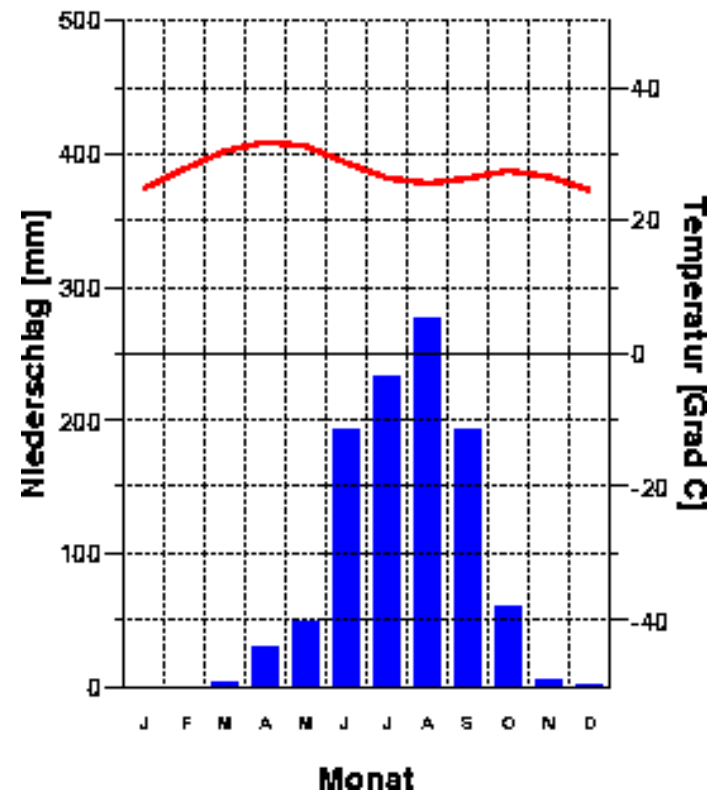
Aw



Bamako
381 m

27.6 Grad C
1043 mm

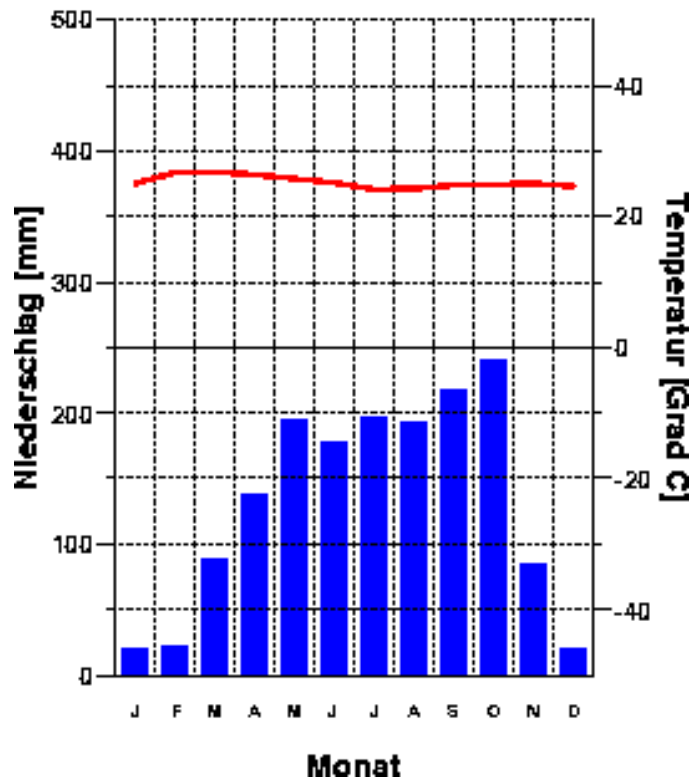
Aw



Bangassou
500 m

25.3 Grad C
1692 mm

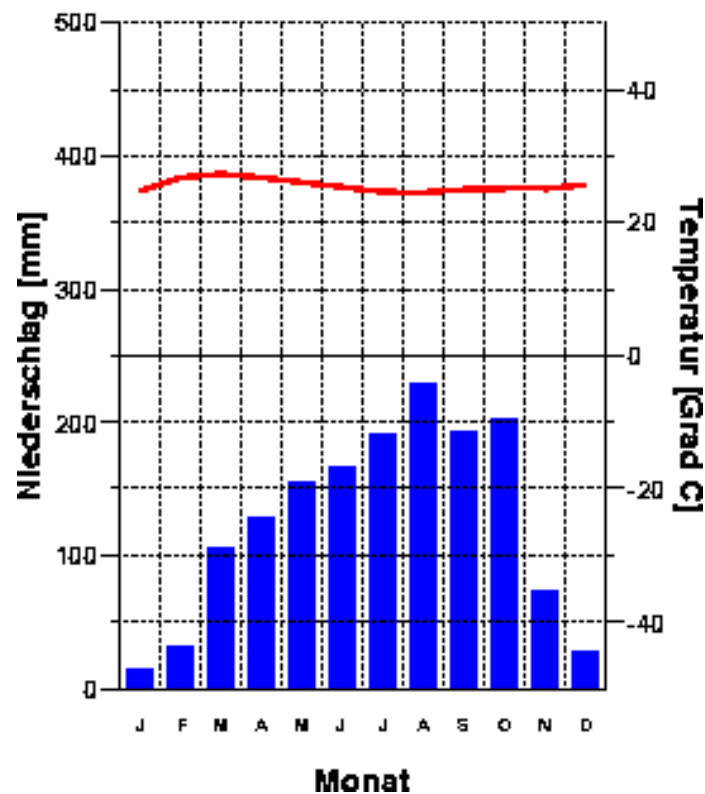
Aw



Bangui
366 m

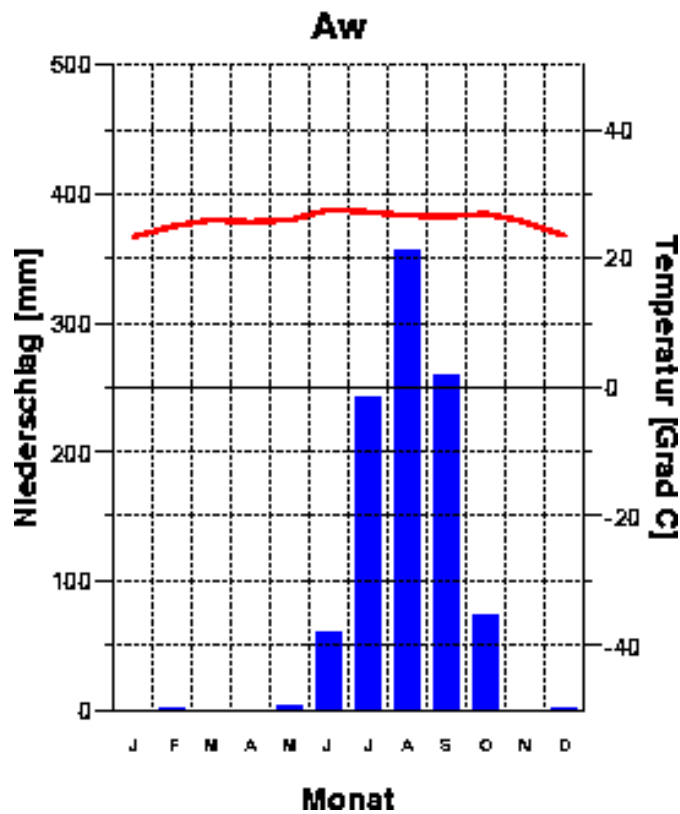
25.7 Grad C
1517 mm

Aw



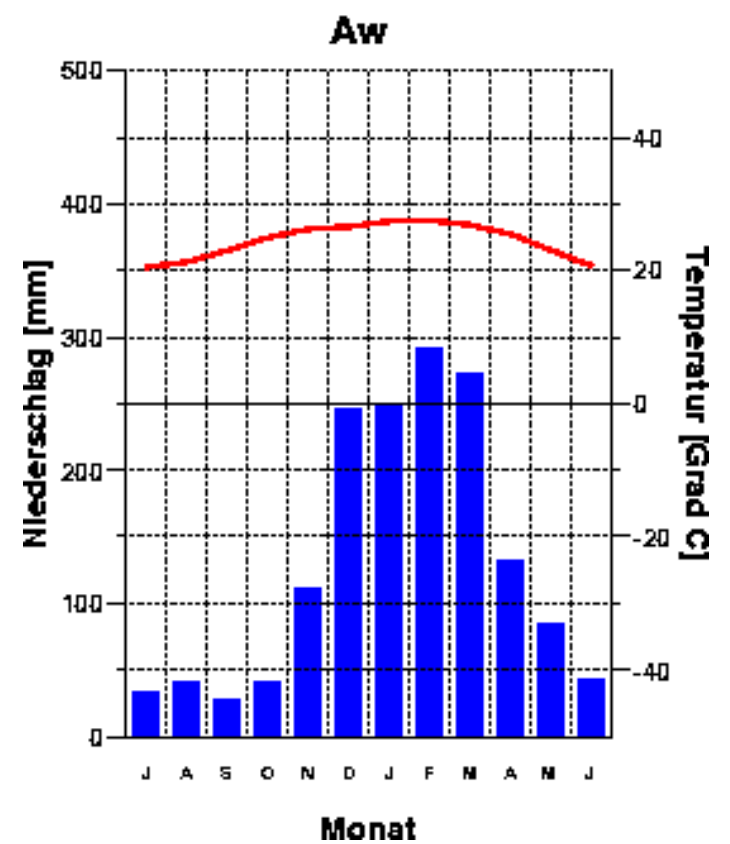
Banjul
26 m

25.9 Grad C
996 mm



Beira
16 m

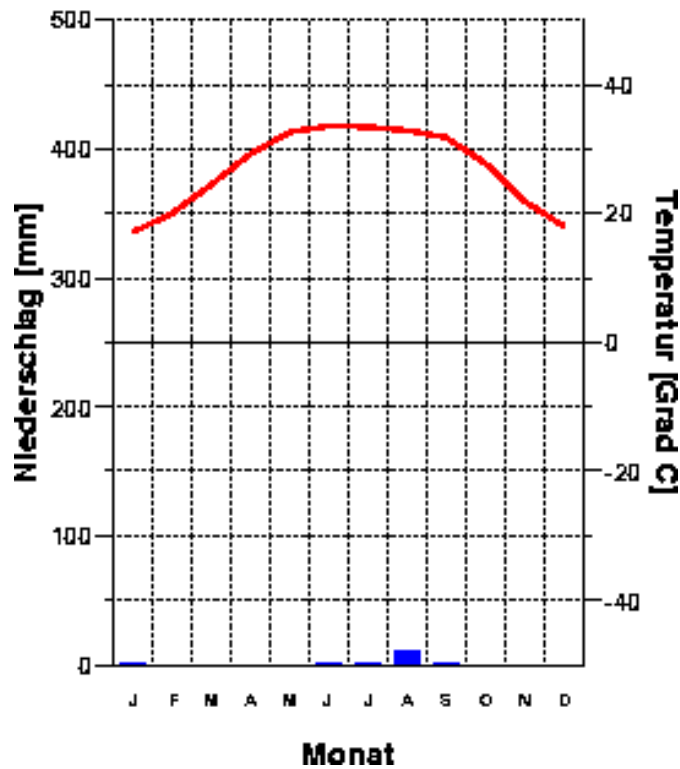
24.5 Grad C
1573 mm



Bilma
357 m

26.9 Grad C
16 mm

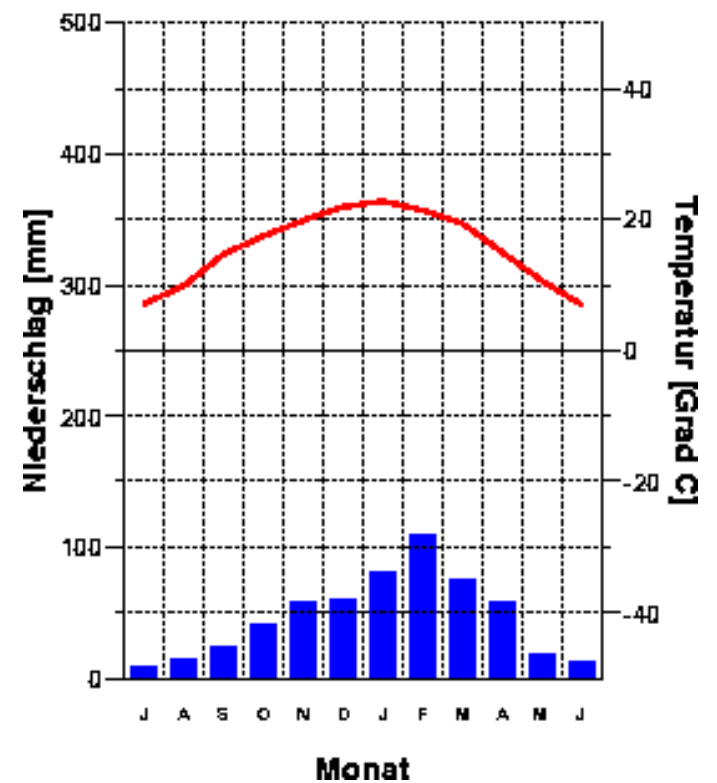
BWh



Bloemfontain
1351 m

15.6 Grad C
564 mm

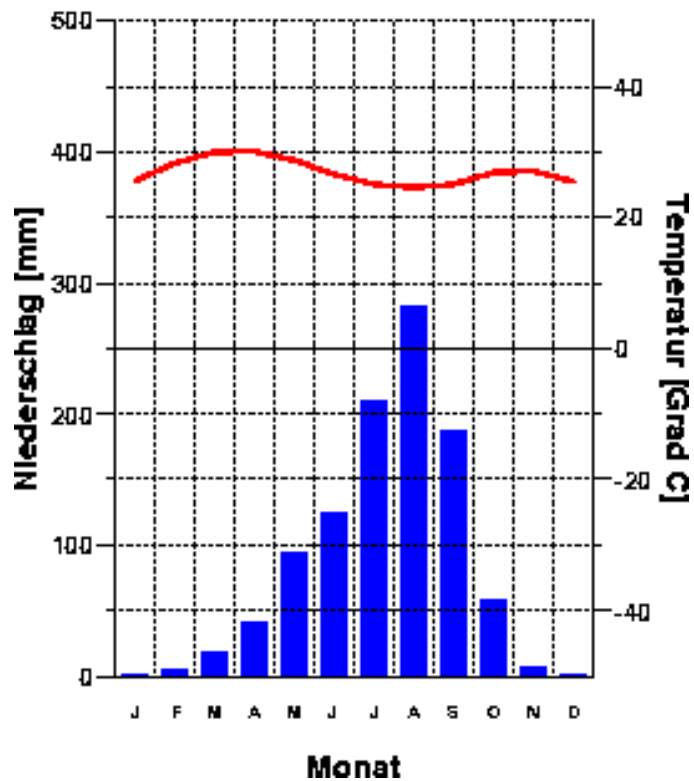
Am



Bobo-Dioulasso
438 m

27.0 Grad C
1028 mm

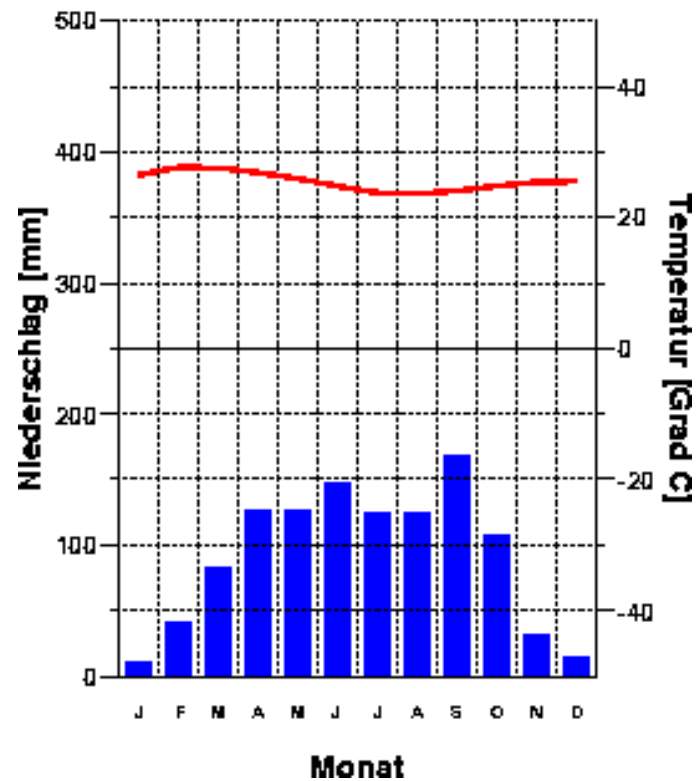
BSh



Bouake
376 m

25.6 Grad C
1103 mm

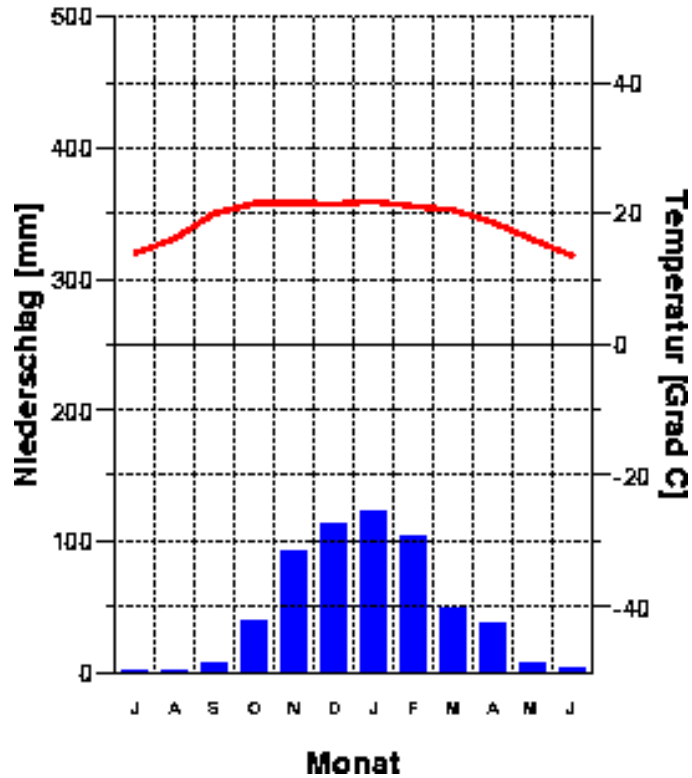
Aw



Bulawayo
1344 m

18.9 Grad C
575 mm

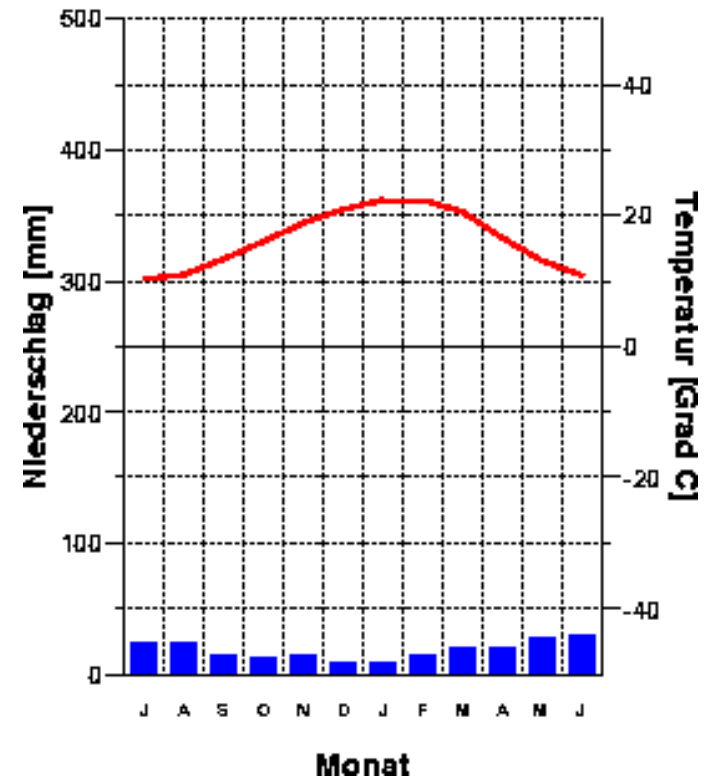
Aw



Calvinia
1000 m

16.4 Grad C
216 mm

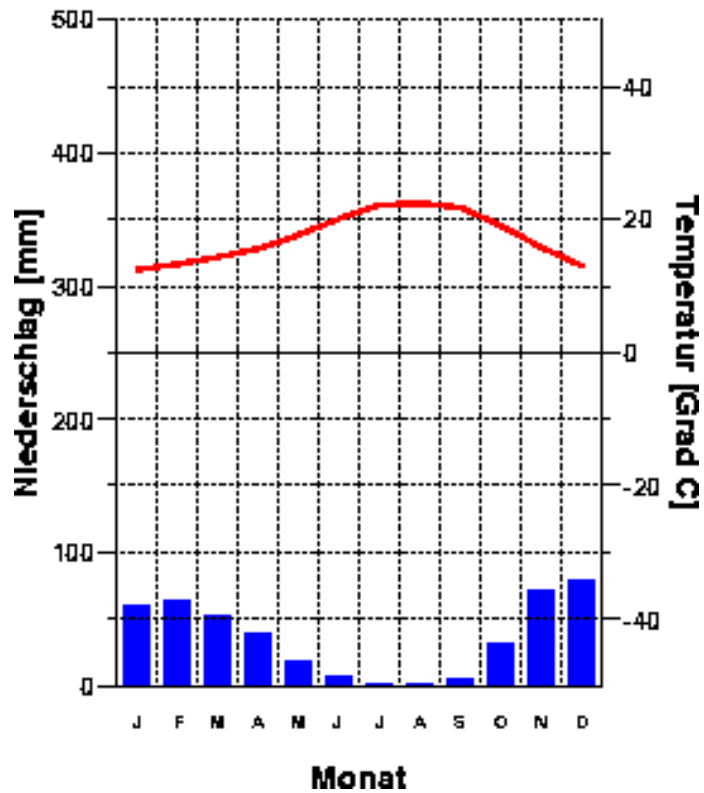
BWk



Casablanca
62 m

17.4 Grad C
430 mm

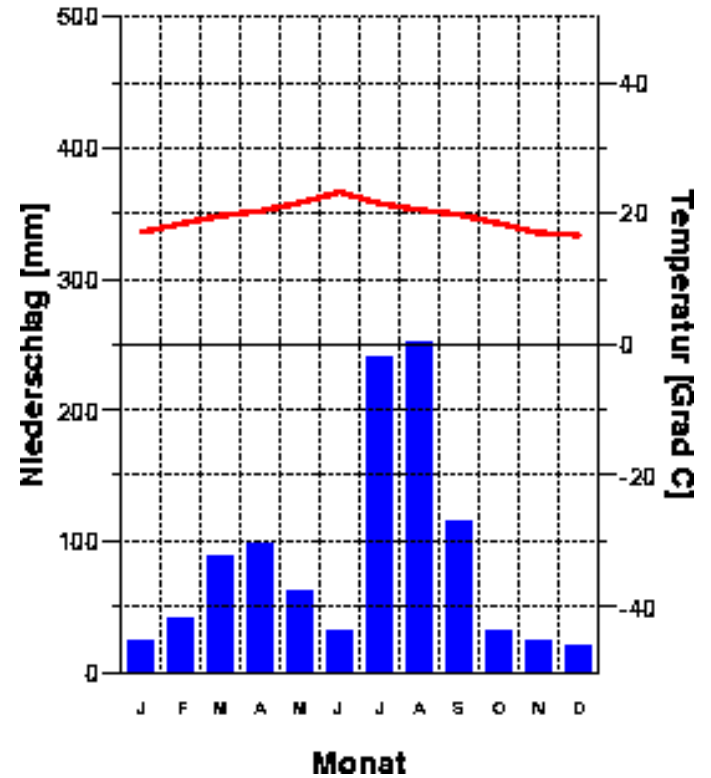
BSk



Combolcha
1916 m

19.6 Grad C
1026 mm

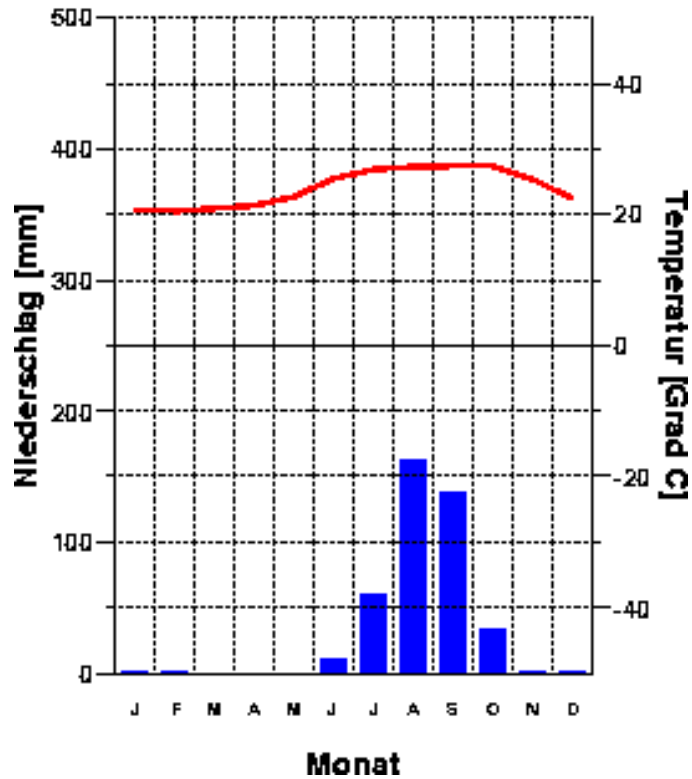
Cwa



Dakar
24 m

24.0 Grad C
409 mm

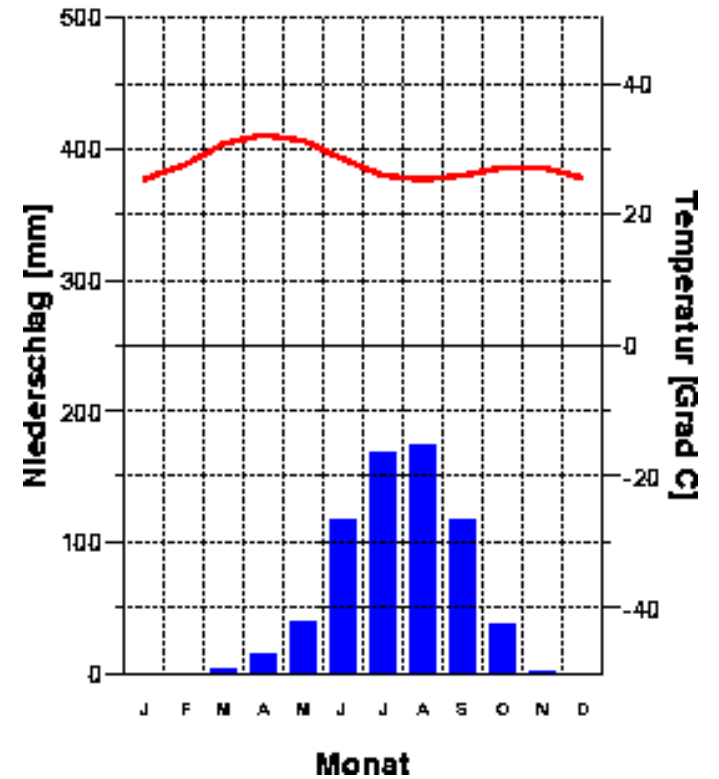
BSh



Damazine
474 m

27.7 Grad C
672 mm

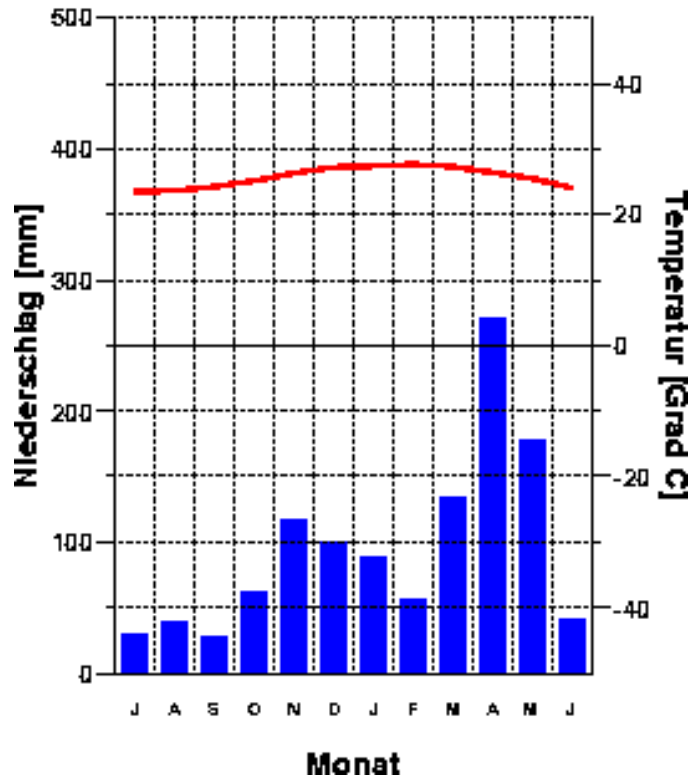
BSh



Dar Es Salaam
58 m

25.7 Grad C
1142 mm

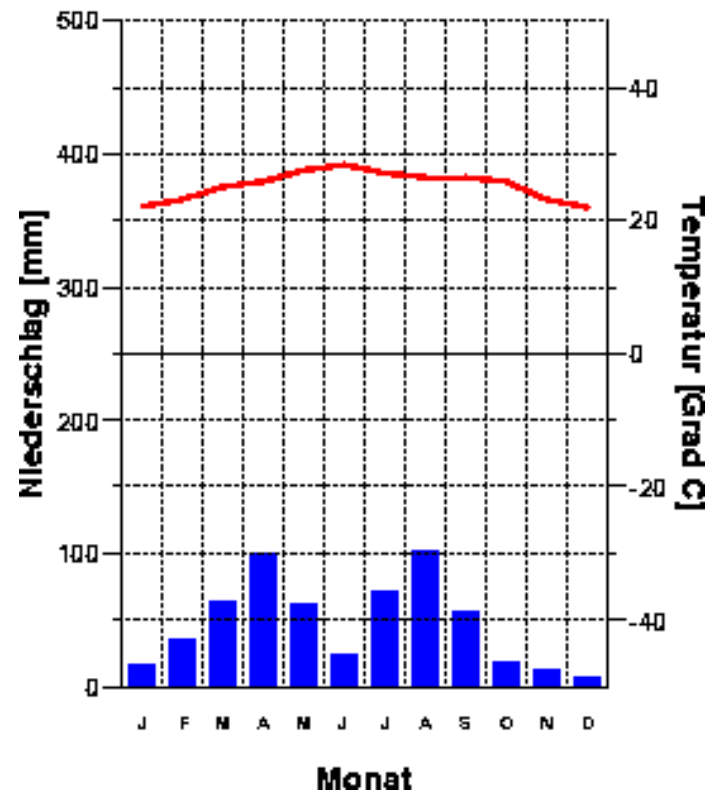
Aw



Dire Dawa
1146 m

25.3 Grad C
570 mm

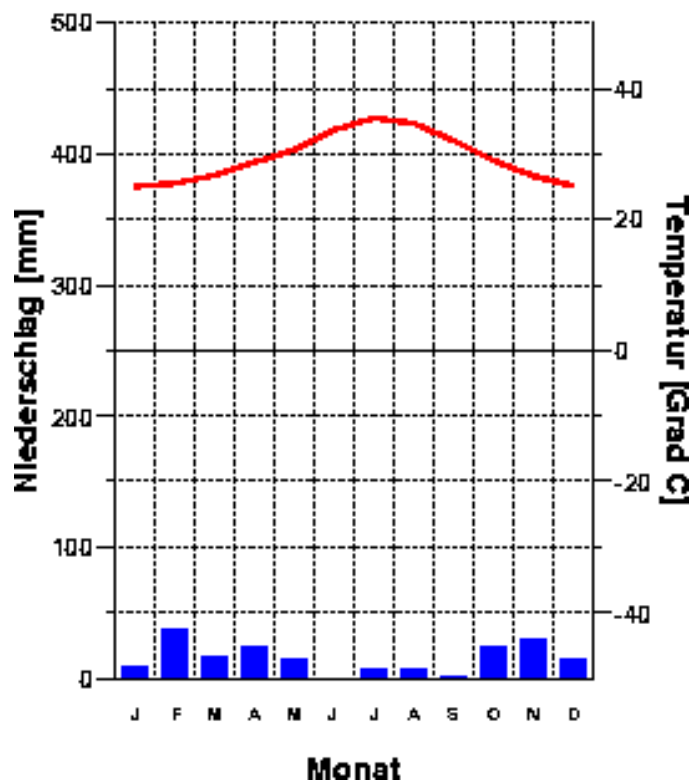
BSh



Djibouti
13 m

29.5 Grad C
187 mm

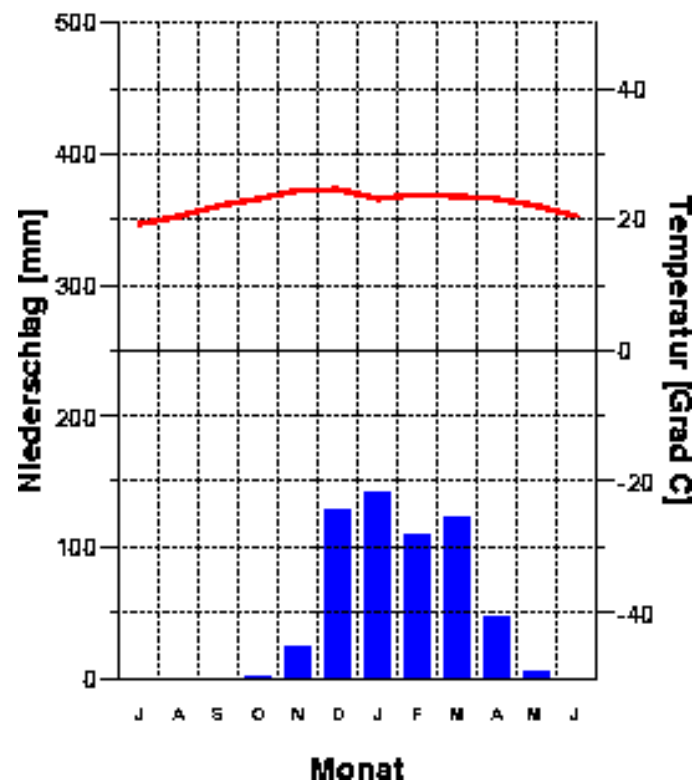
BWh



Dodoma
1120 m

22.5 Grad C
580 mm

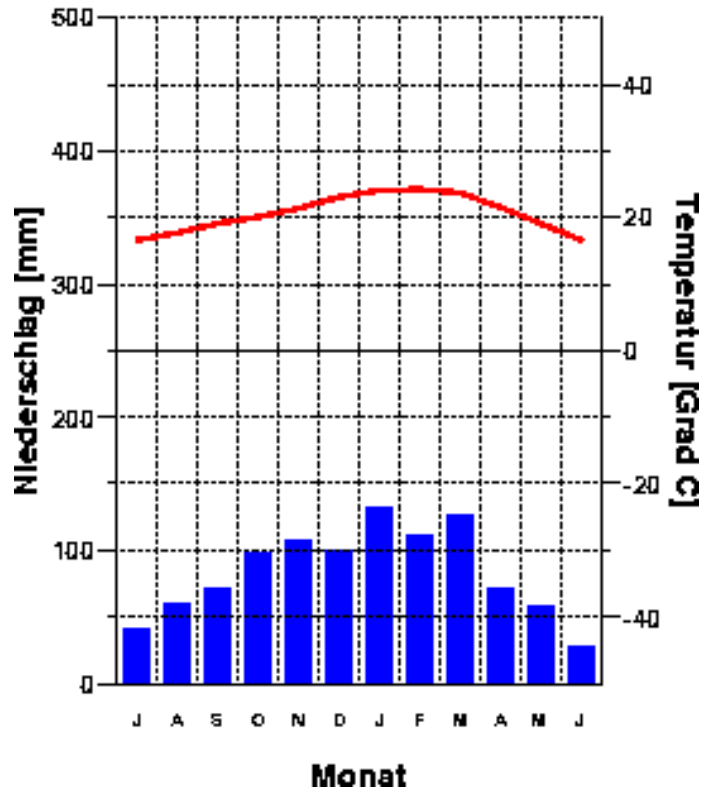
BSh



Durban
8 m

20.6 Grad C
1008 mm

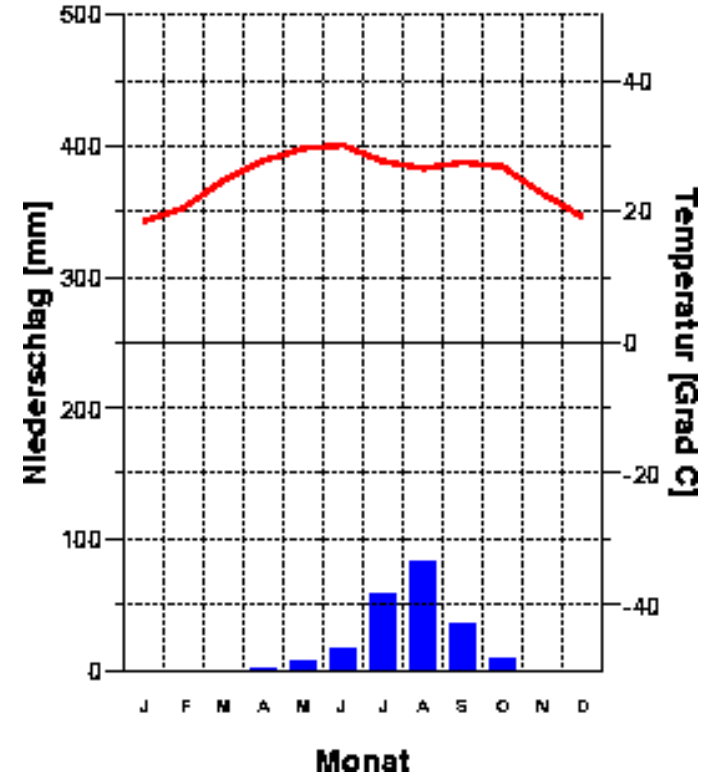
Cfa



El Fasher
730 m

25.2 Grad C
205 mm

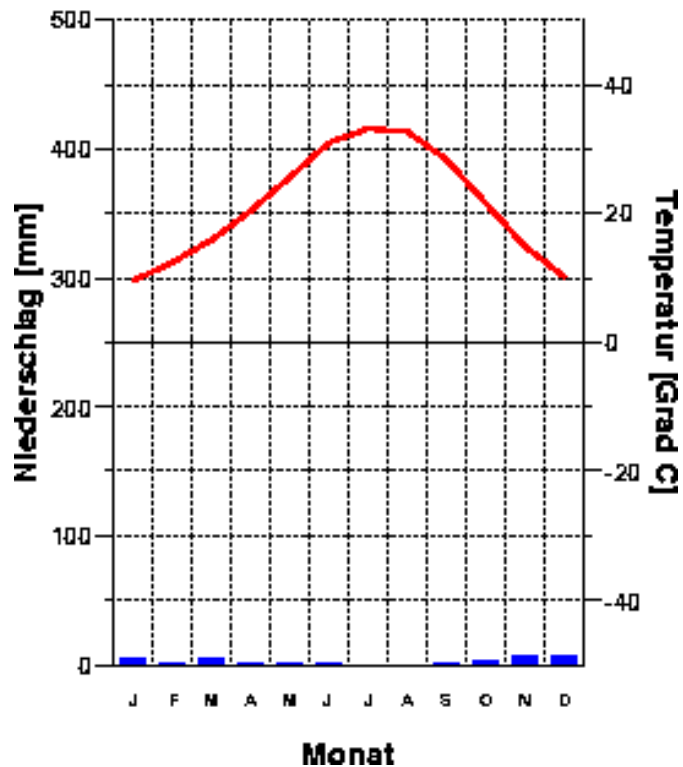
BWh



El Golea
398 m

21.4 Grad C
33 mm

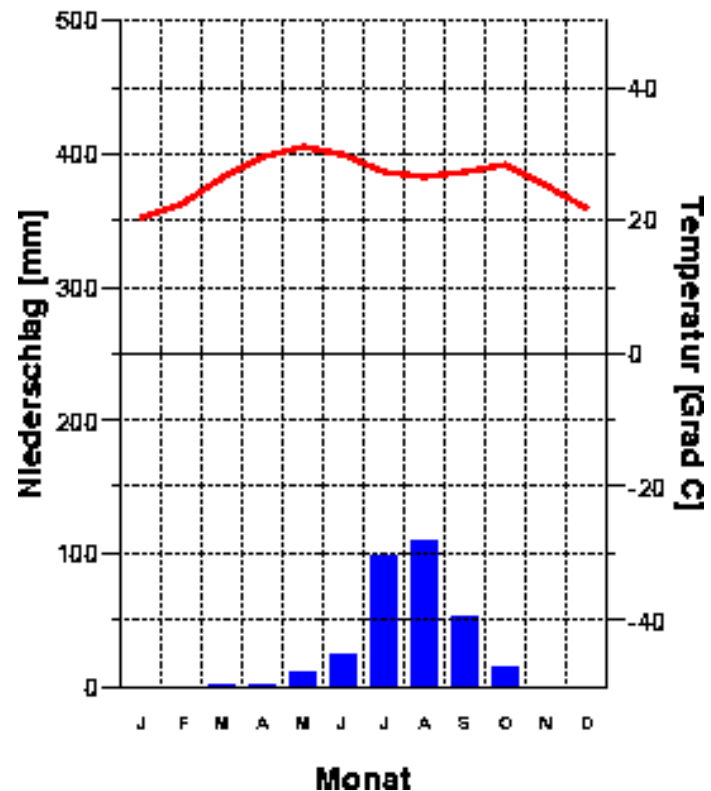
BWh



El Obeid
574 m

26.4 Grad C
313 mm

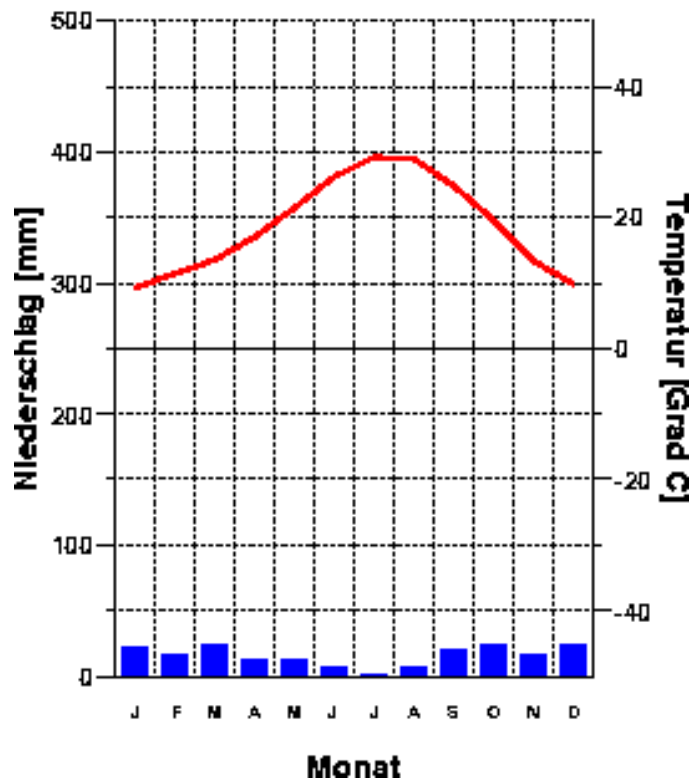
BWh



Gafsa
313 m

18.8 Grad C
183 mm

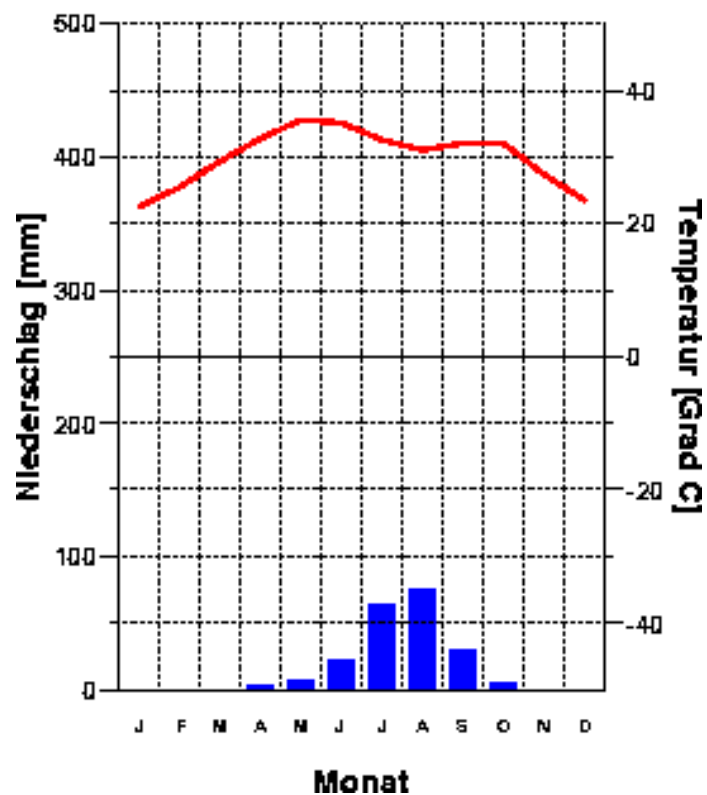
BWh



Gao
260 m

30.0 Grad C
204 mm

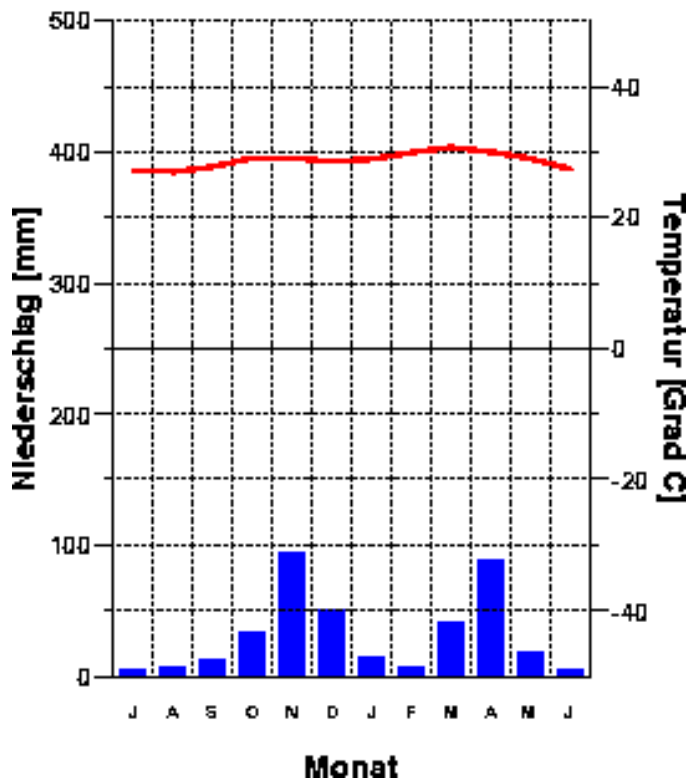
BWh



Garissa
138 m

28.7 Grad C
373 mm

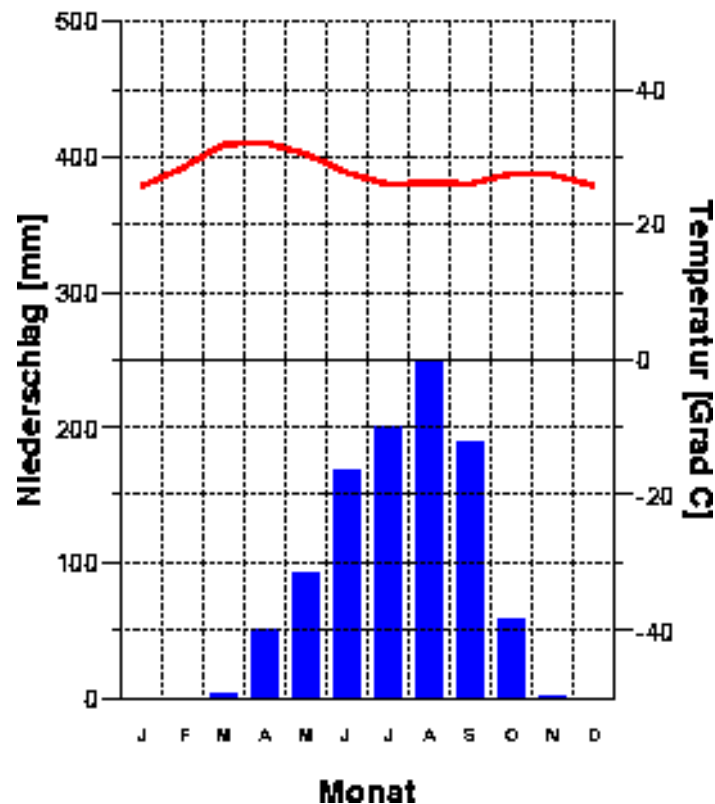
BSh



Garoua
244 m

27.9 Grad C
1012 mm

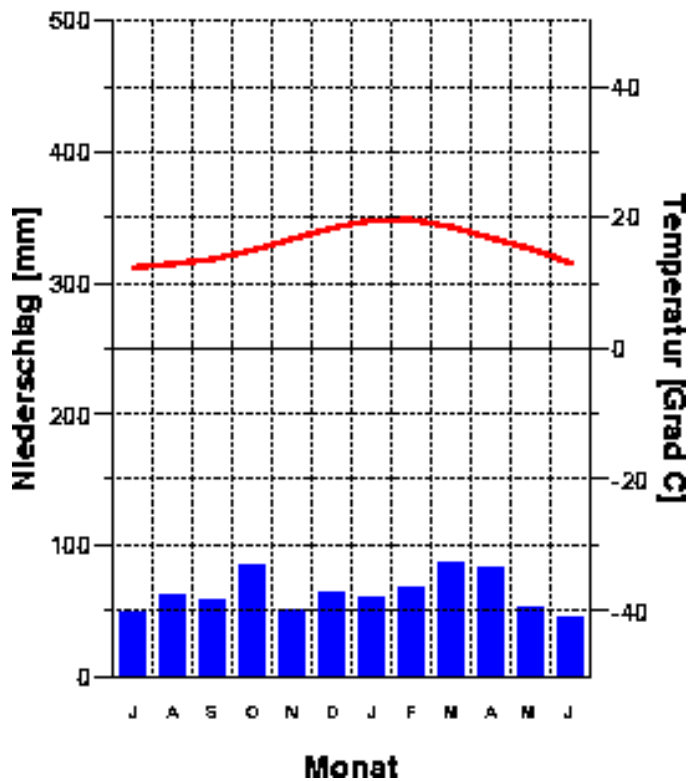
Aw



George
193 m

16.0 Grad C
760 mm

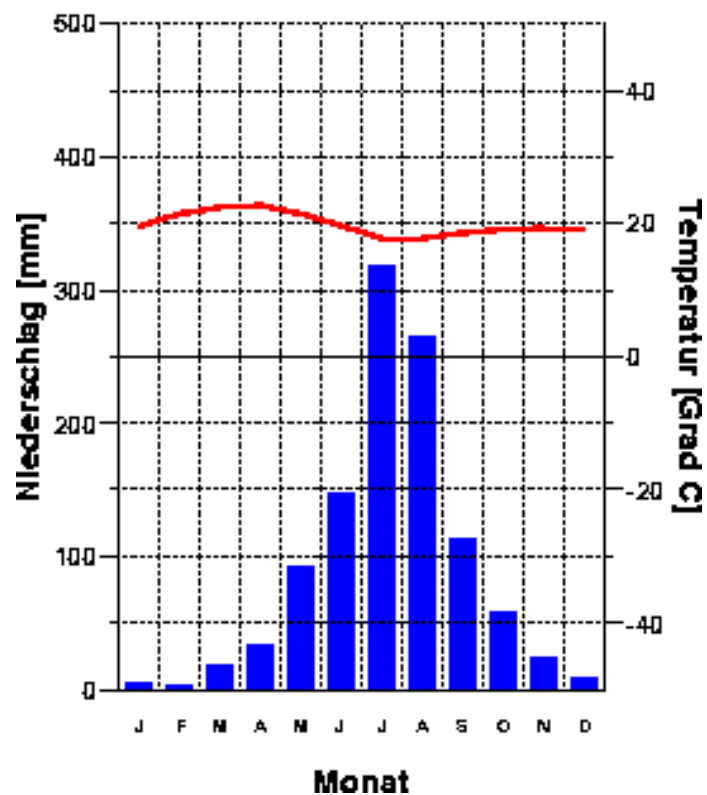
Cfb



Gondar
1966 m

20.0 Grad C
1089 mm

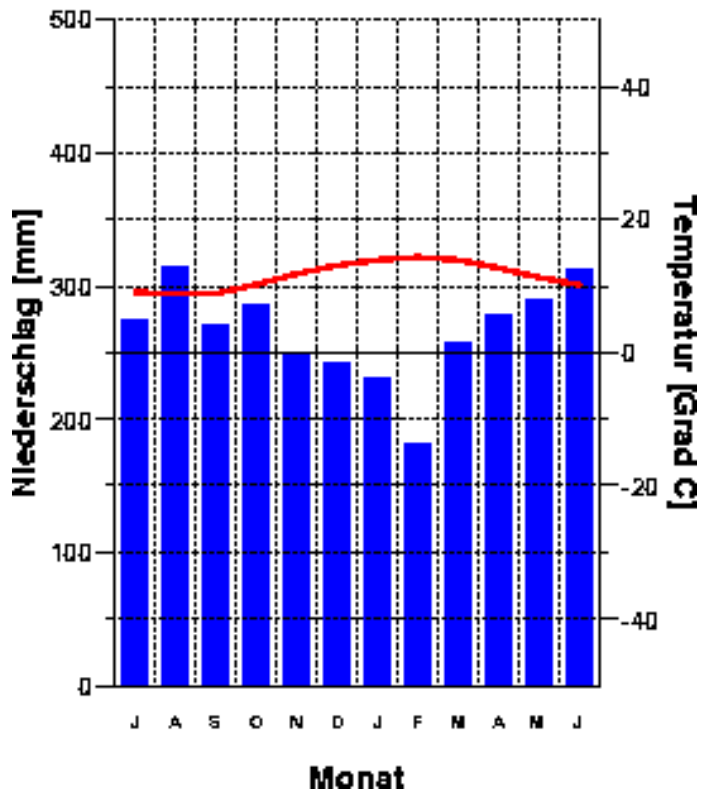
Cwa



Gough Island
54 m

11.5 Grad C
3169 mm

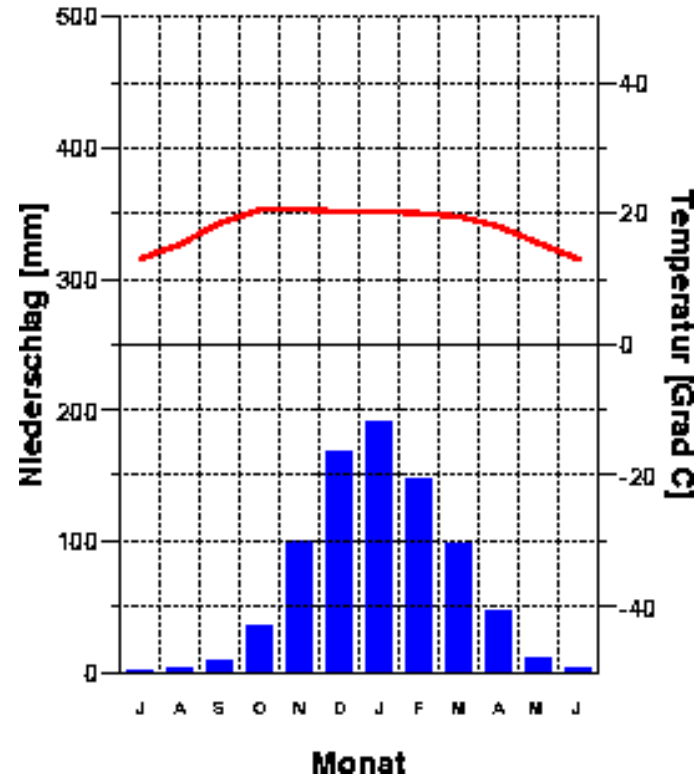
Cfb



Harare
1480 m

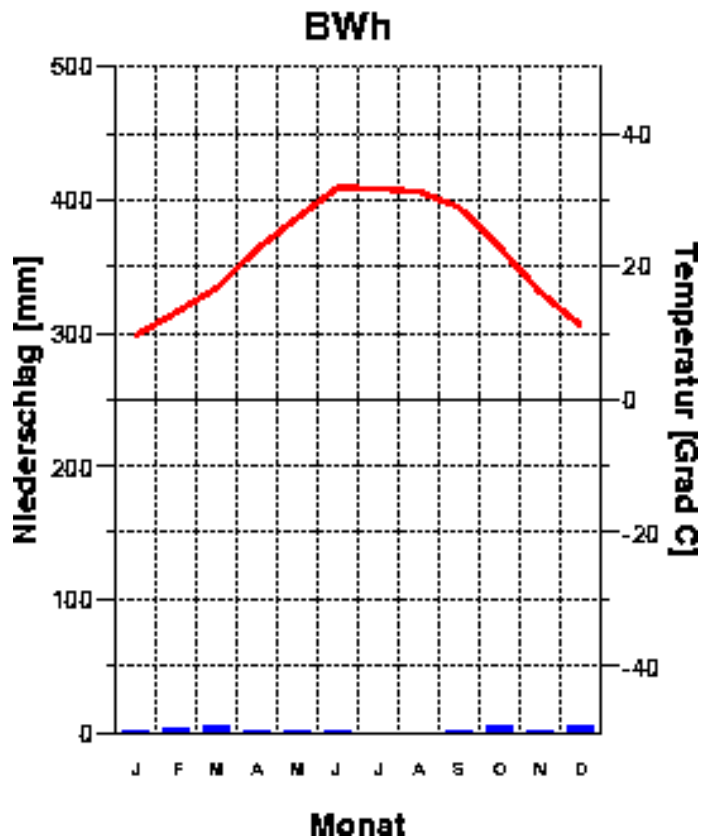
18.0 Grad C
816 mm

Cwb



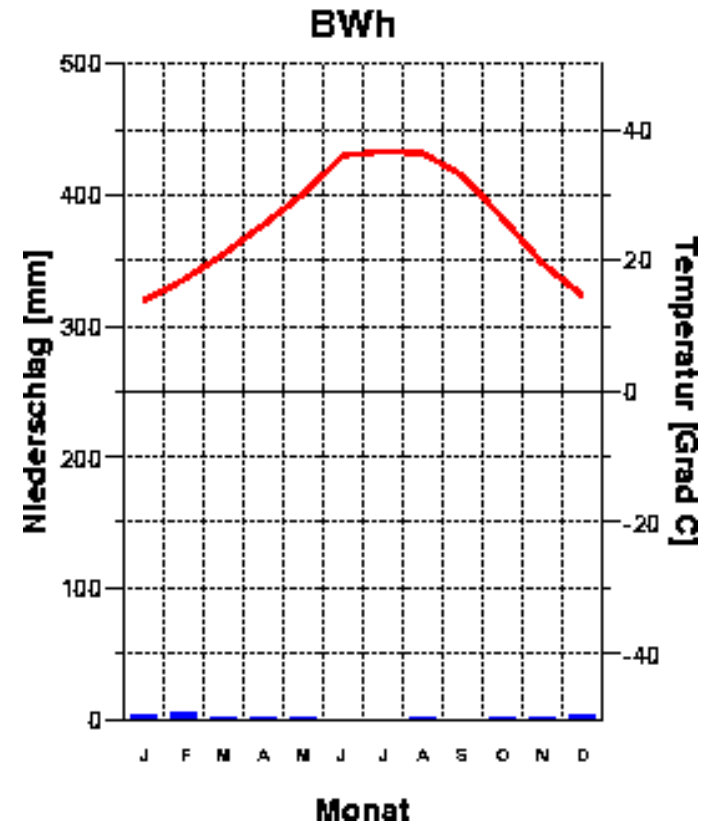
In Amenas
564 m

22.0 Grad C
26 mm



In Salah
243 m

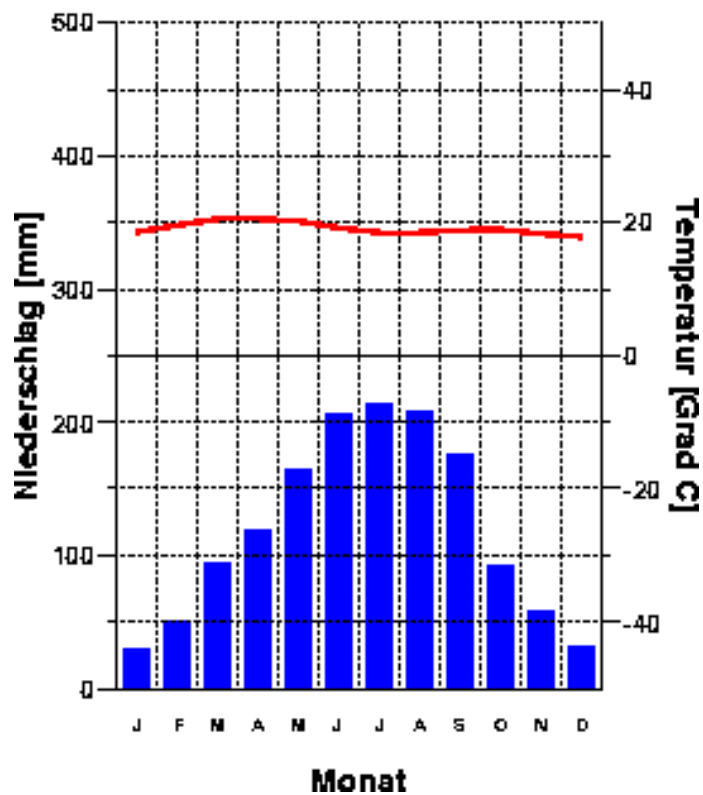
25.9 Grad C
18 mm



Jimma
1577 m

19.1 Grad C
1443 mm

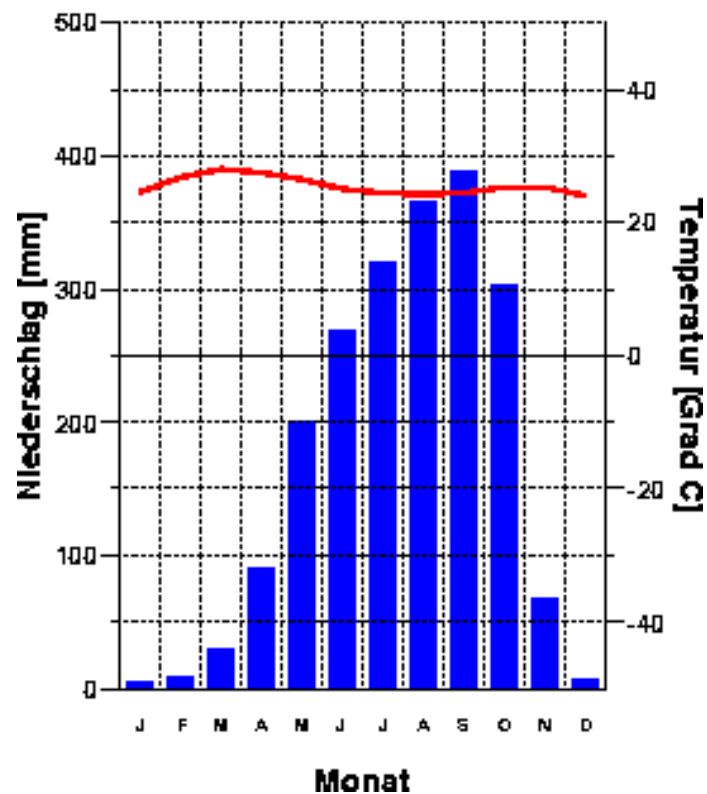
Cfb



Kabala
464 m

25.5 Grad C
2053 mm

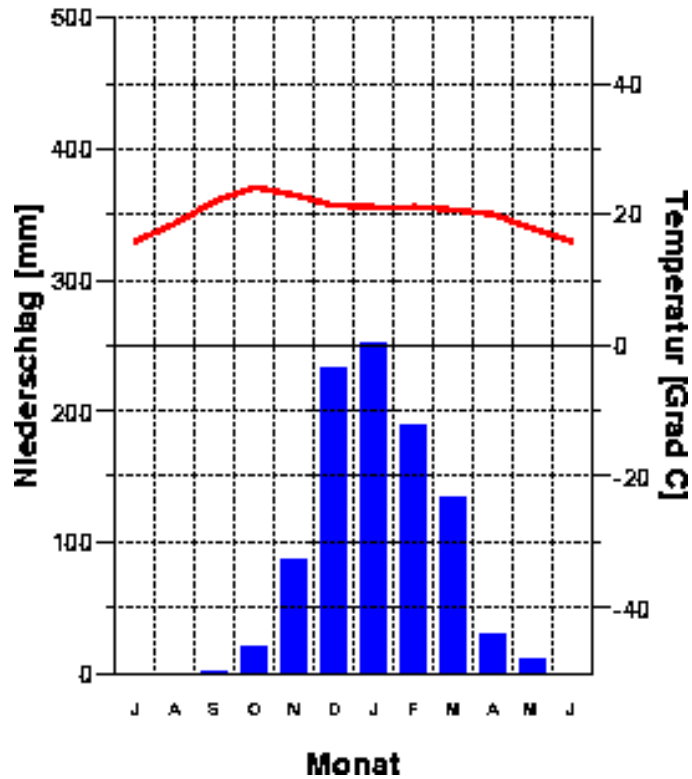
Aw



Kabwe
1207 m

20.1 Grad C
956 mm

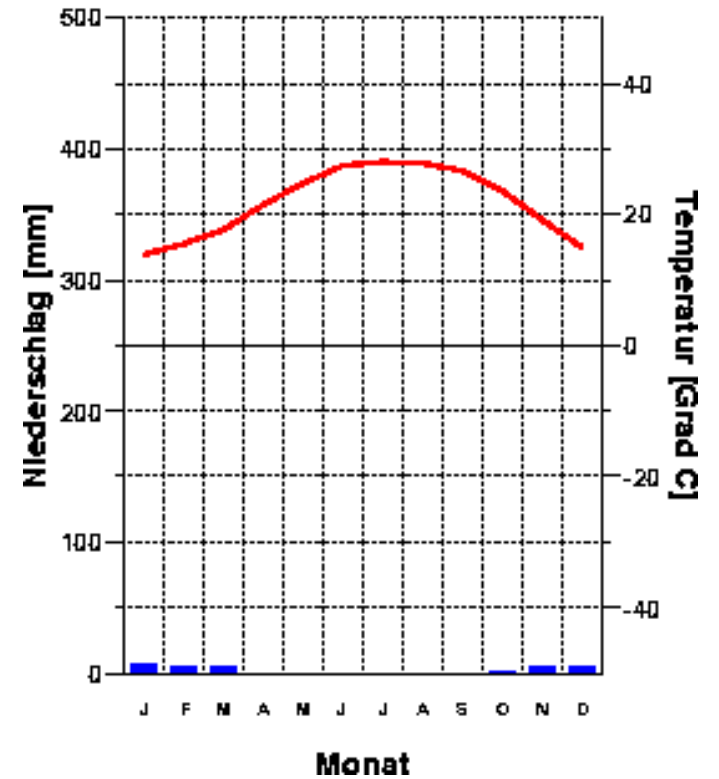
Cwa



Kairo
68 m

21.7 Grad C
29 mm

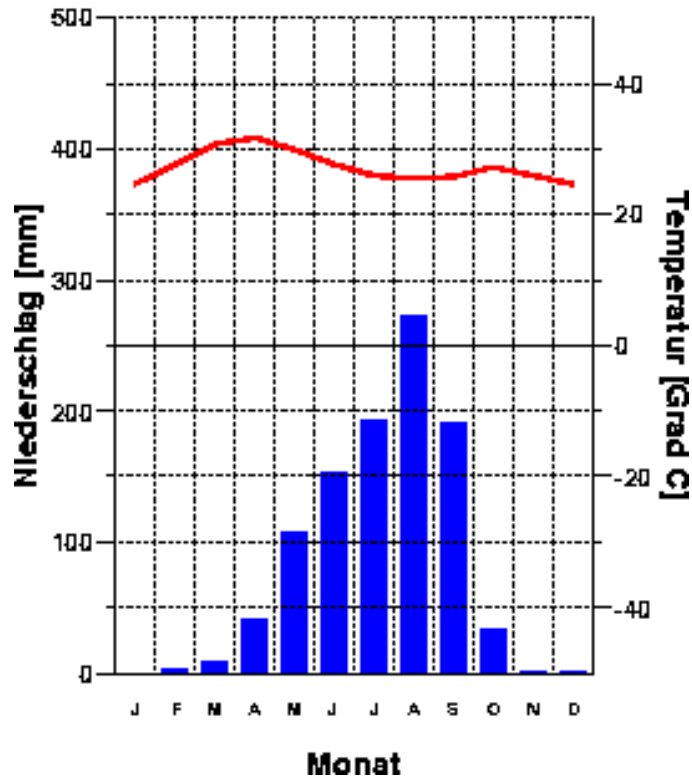
BWh



Kandi
292 m

27.3 Grad C
1006 mm

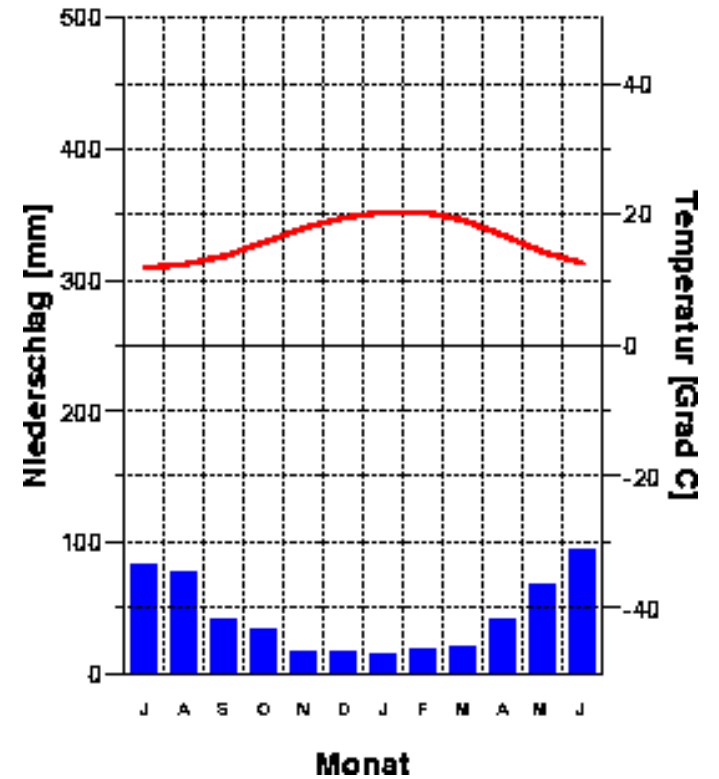
Aw



Kapstadt
44 m

16.3 Grad C
523 mm

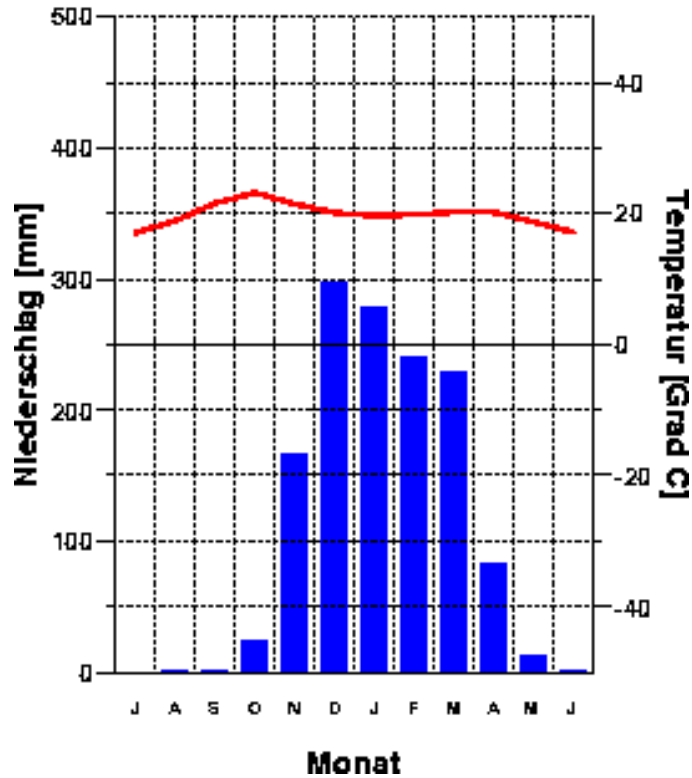
Csb



Kasama
1384 m

19.9 Grad C
1335 mm

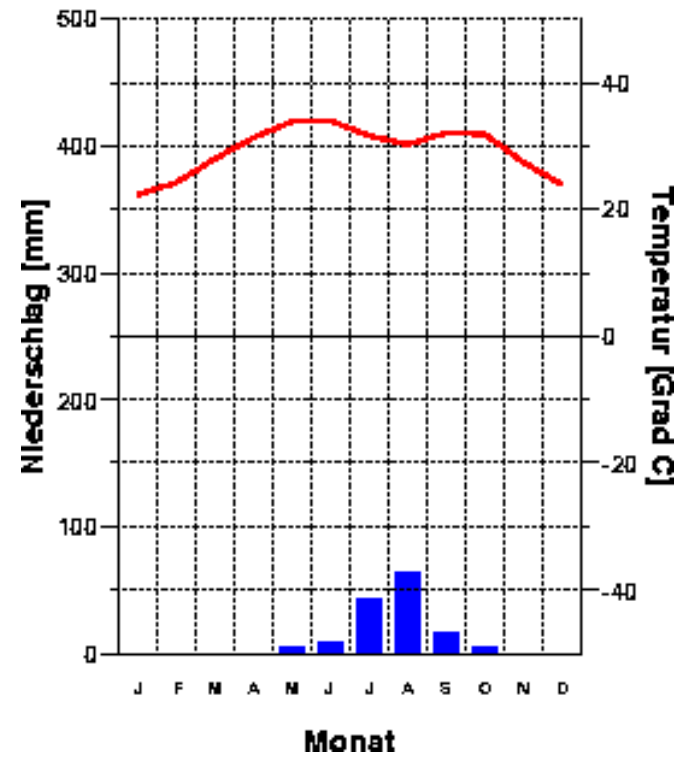
Cwa



Khartoum
382 m

29.3 Grad C
141 mm

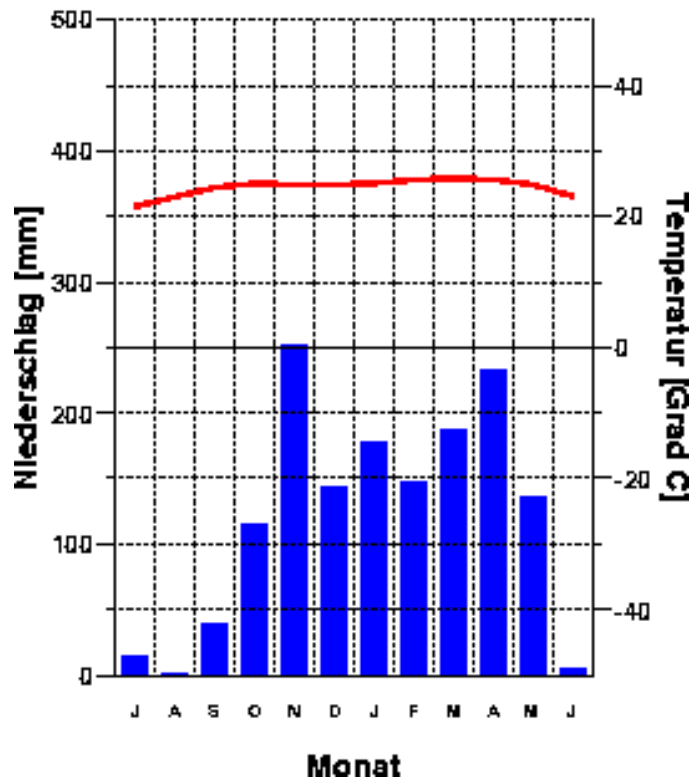
BWh



Kinshasa
311 m

24.5 Grad C
1451 mm

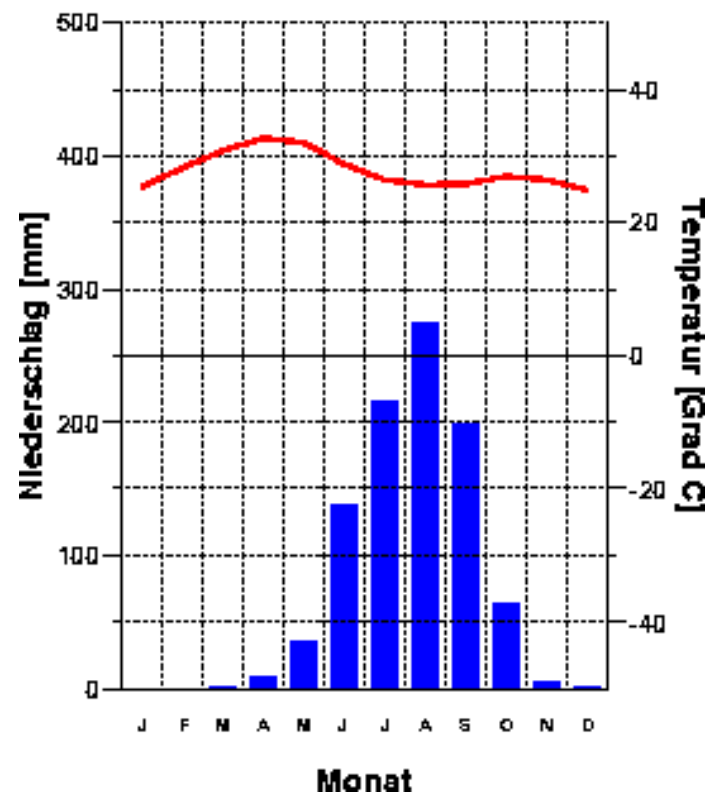
Aw



Kita
333 m

27.9 Grad C
940 mm

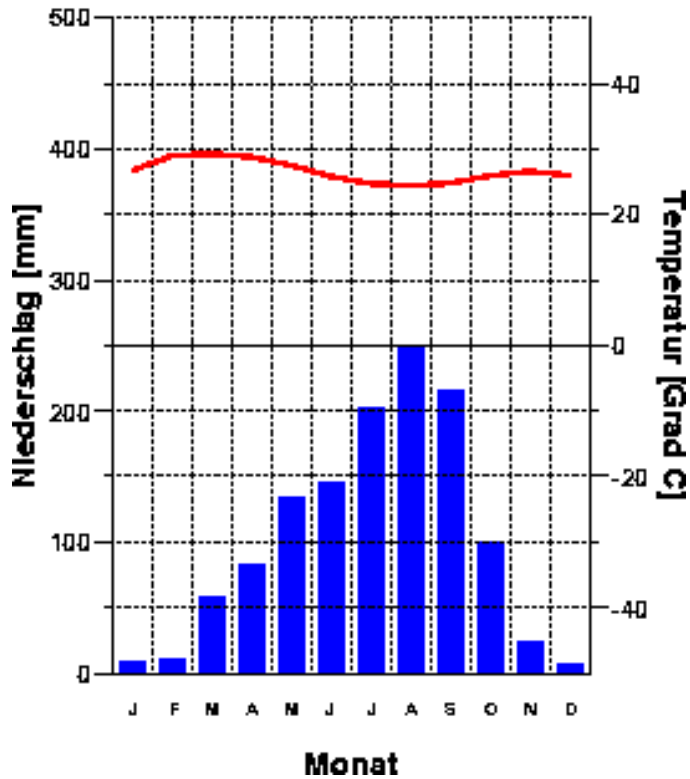
Aw



Korhogo
382 m

26.6 Grad C
1243 mm

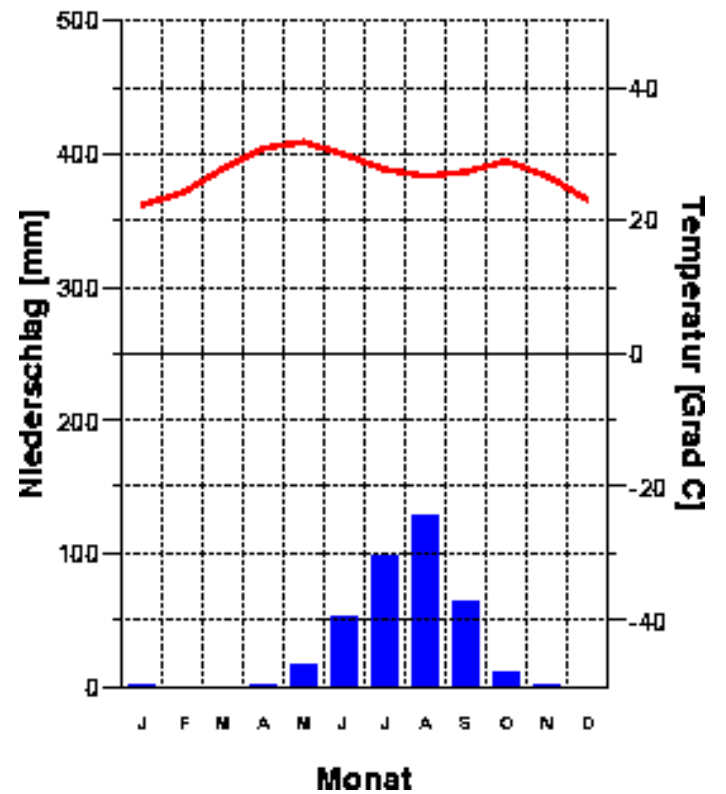
Aw



Kosti
381 m

27.3 Grad C
372 mm

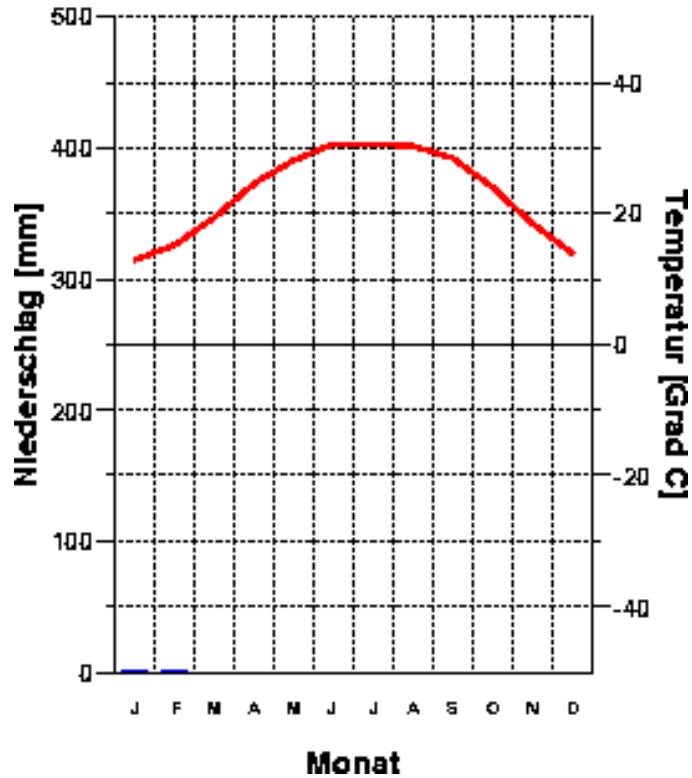
BWh



Kufra
408 m

23.0 Grad C
2 mm

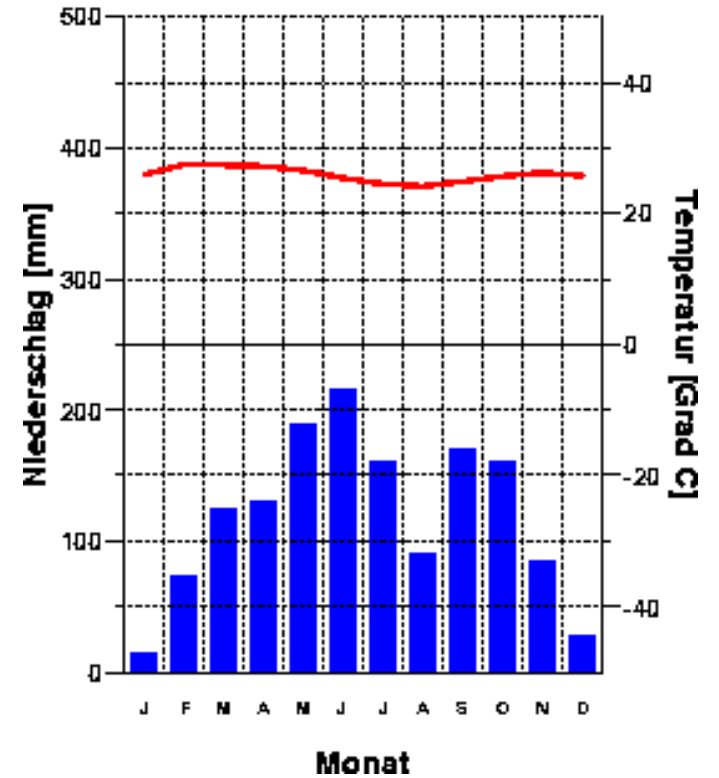
BWh



Kumasi
293 m

26.0 Grad C
1442 mm

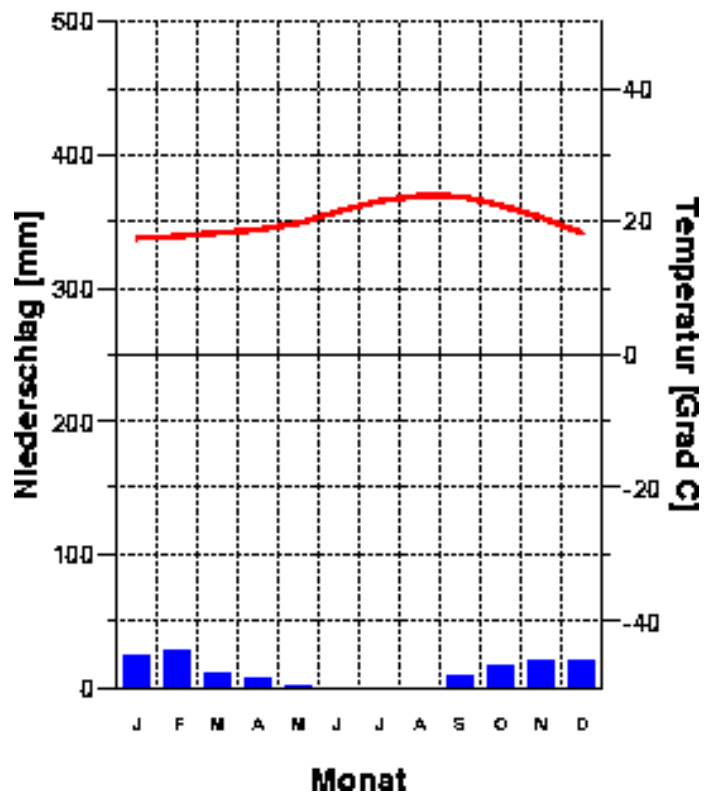
Aw



Las Palmas
25 m

20.5 Grad C
138 mm

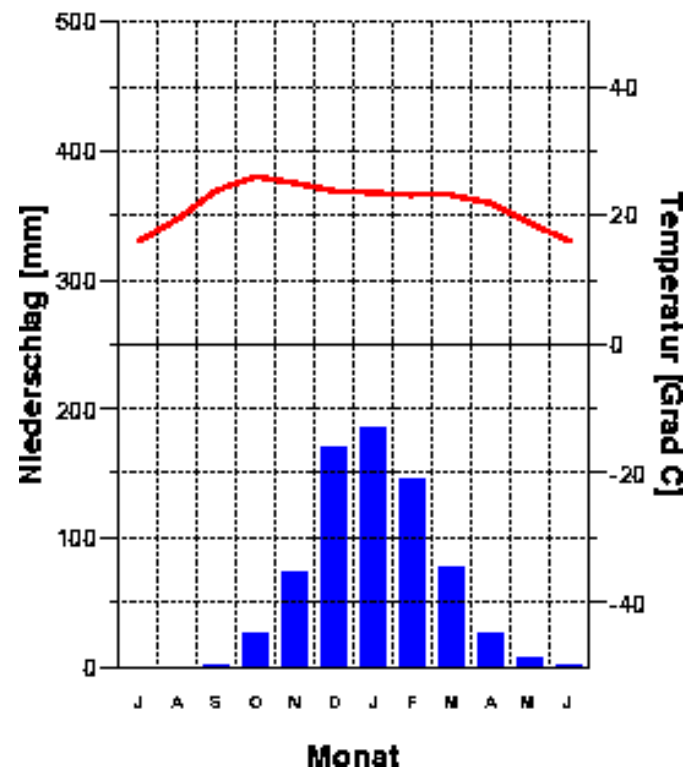
BWh



Livingstone
987 m

21.8 Grad C
713 mm

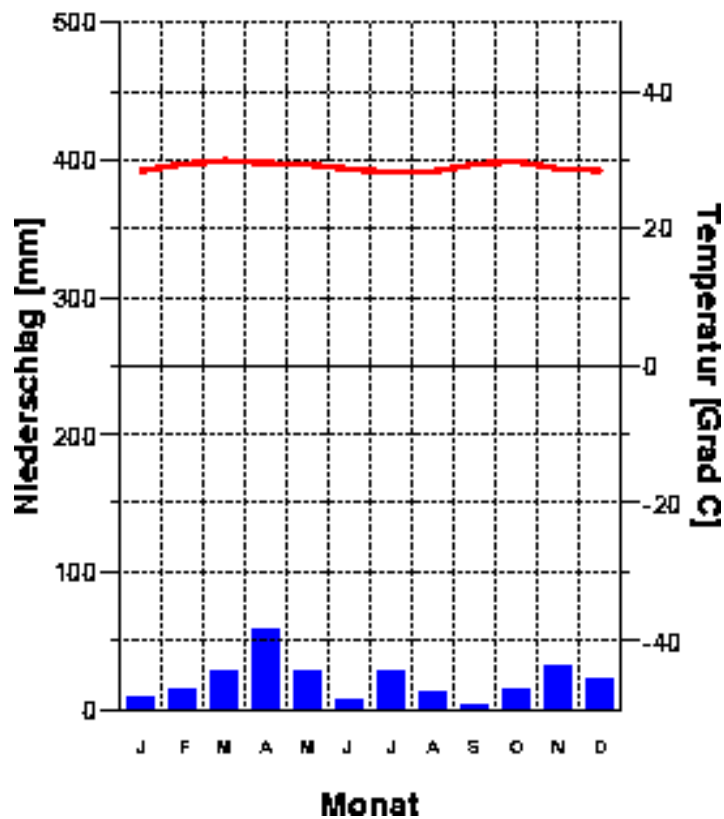
Cwa



Lodwar
515 m

29.0 Grad C
253 mm

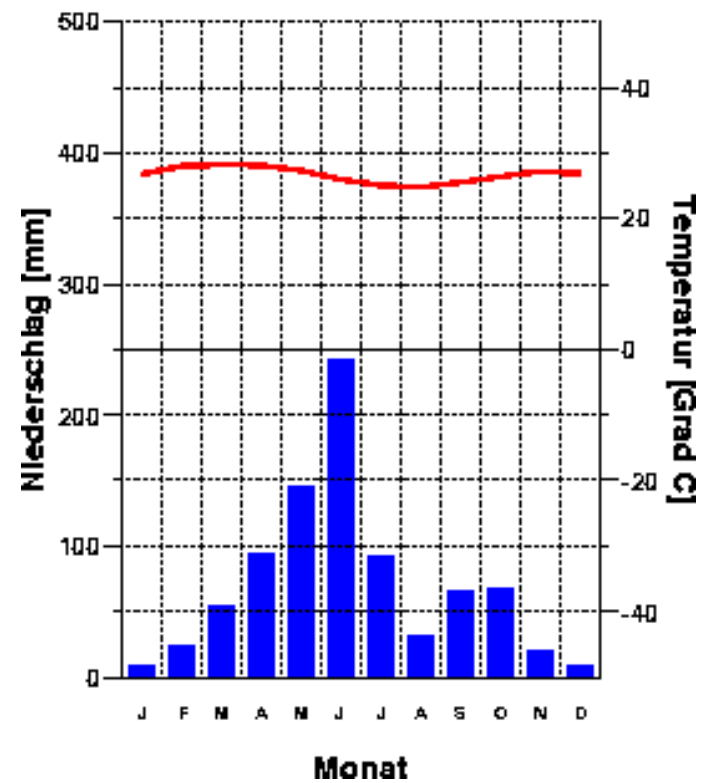
BWh



Lome
22 m

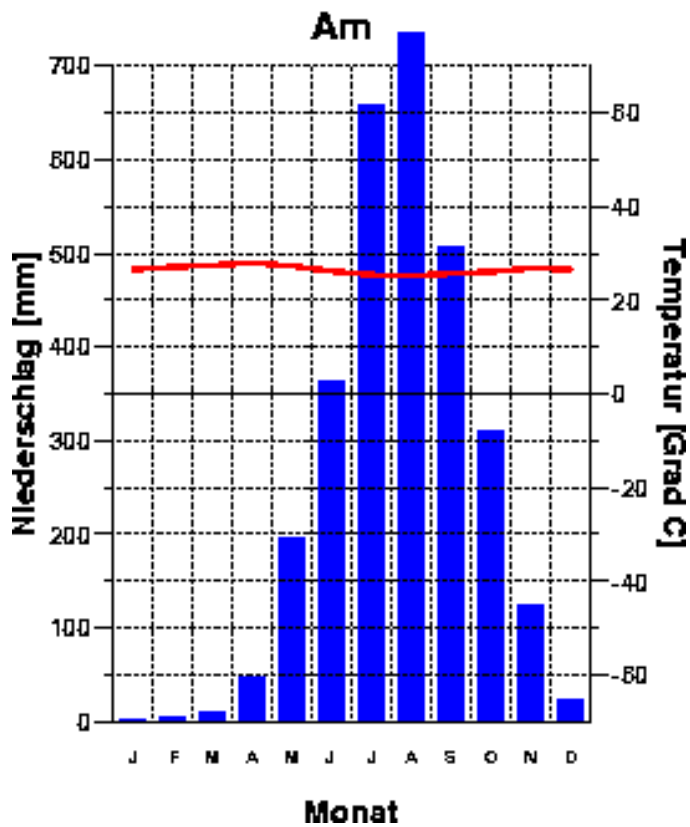
26.7 Grad C
859 mm

Aw



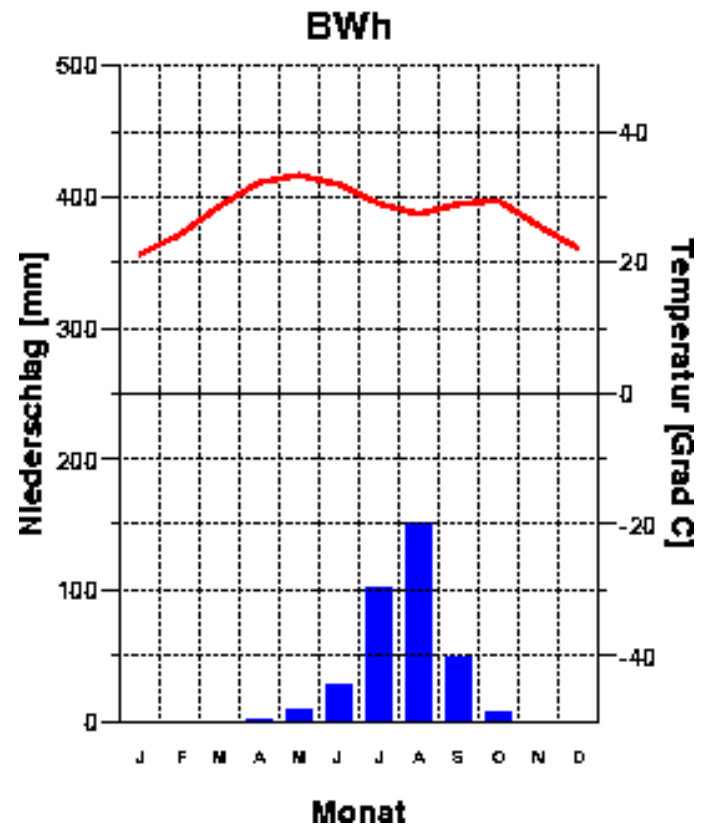
Lungi
27 m

26.5 Grad C
3323 mm



Maine-Soroa
339 m

27.9 Grad C
346 mm



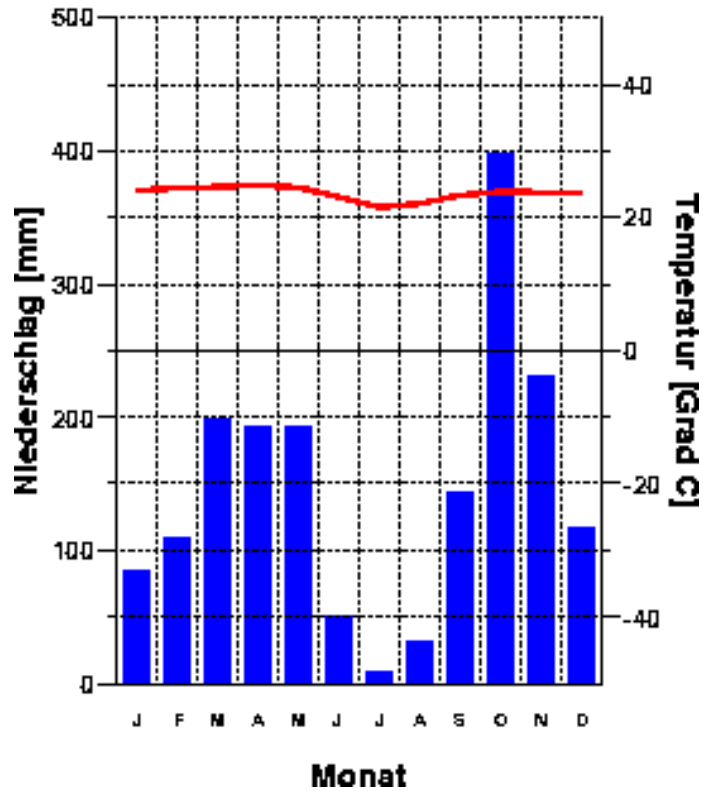
Makokou
460 m

23.7 Grad C
1759 mm

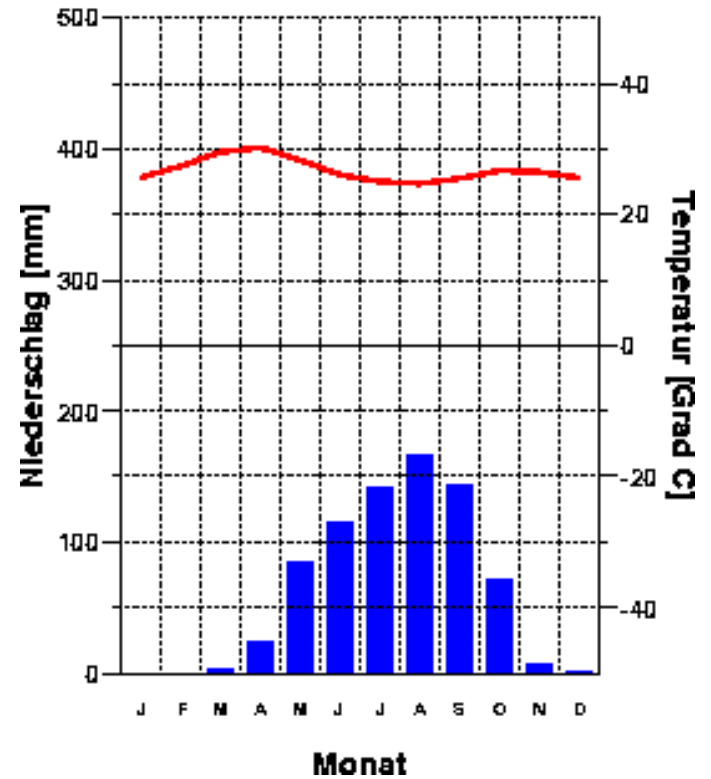
Malakal
388 m

26.8 Grad C
758 mm

As



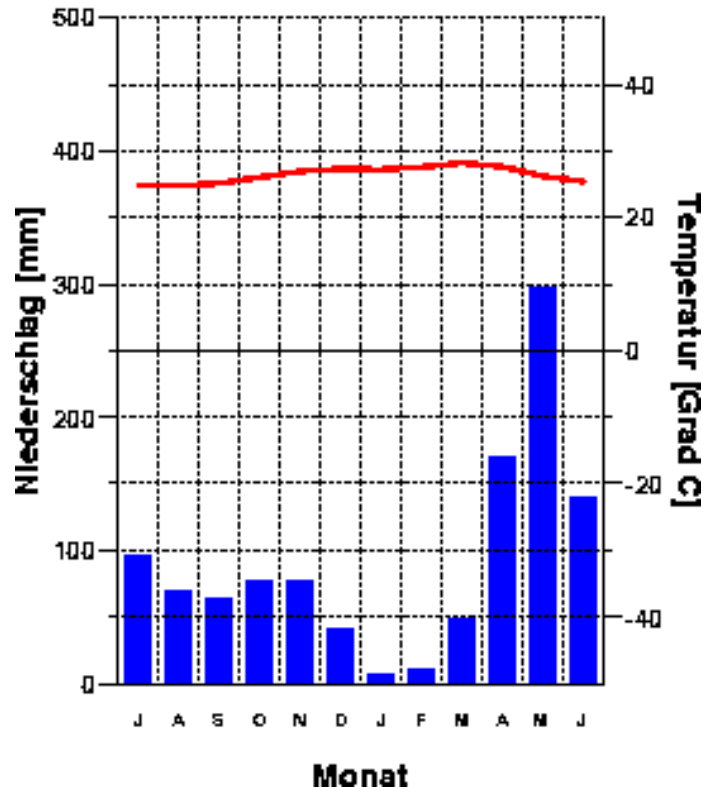
BSh



Malindi
23 m

26.5 Grad C
1095 mm

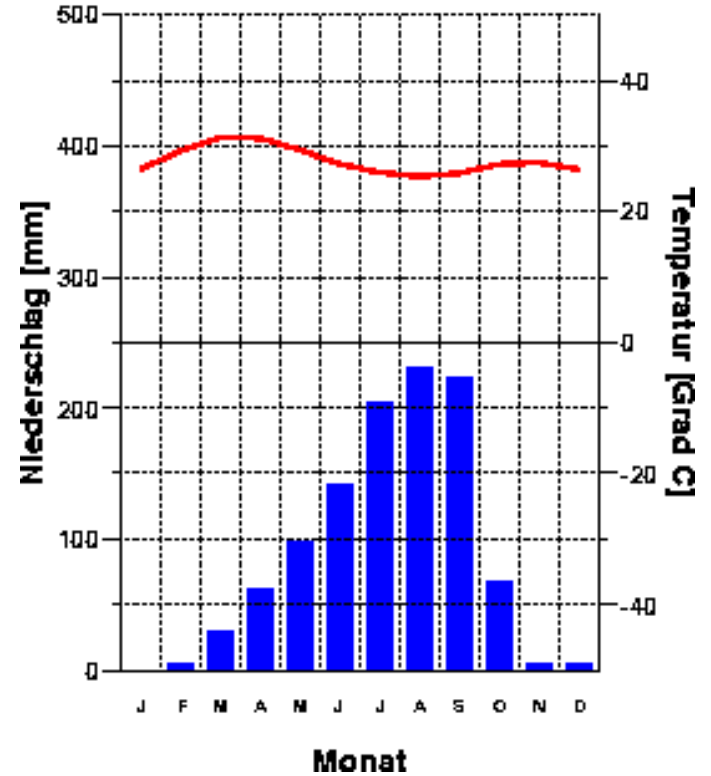
As



Mango
146 m

27.8 Grad C
1072 mm

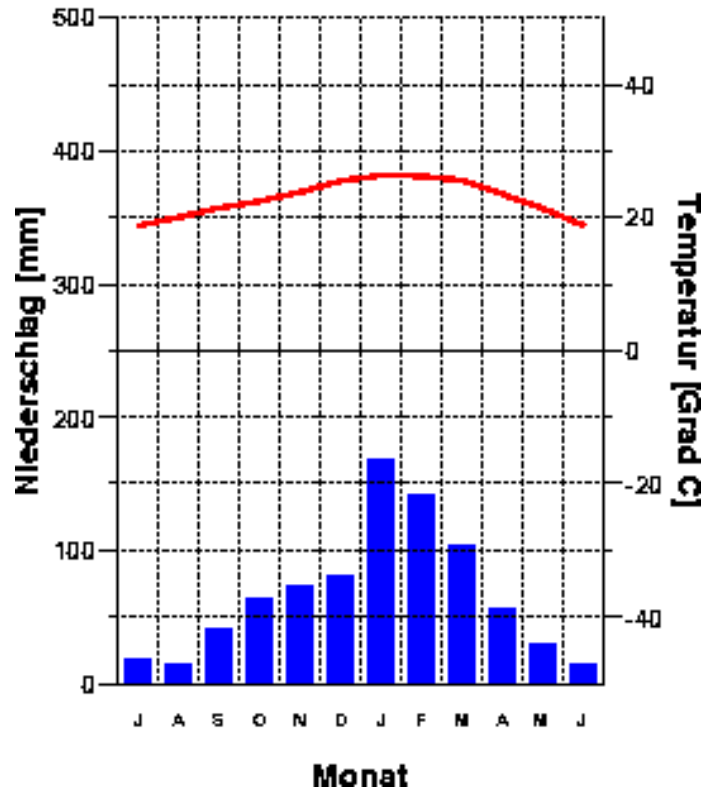
Aw



Maputo
44 m

22.8 Grad C
802 mm

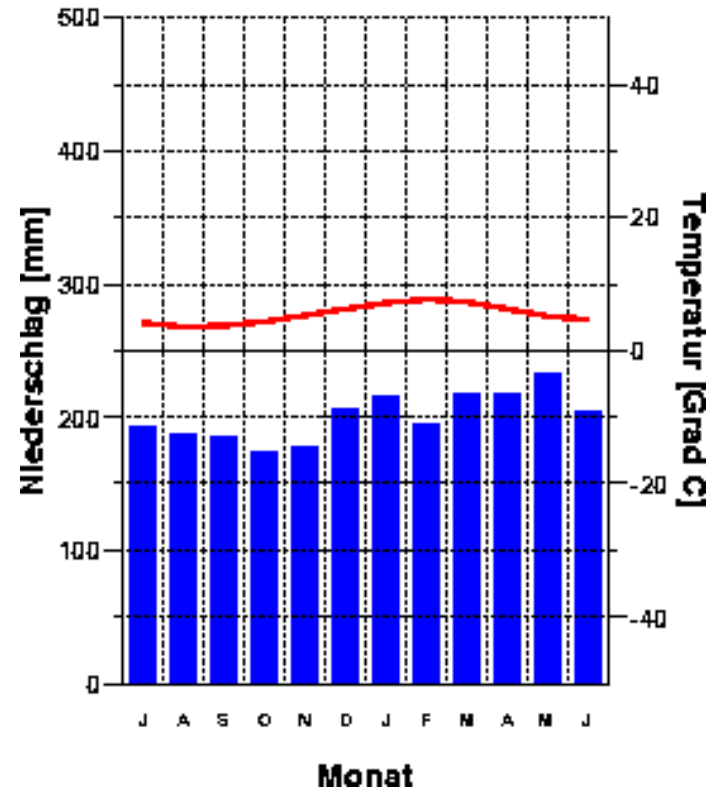
Aw



Marion Island
22 m

5.5 Grad C
2406 mm

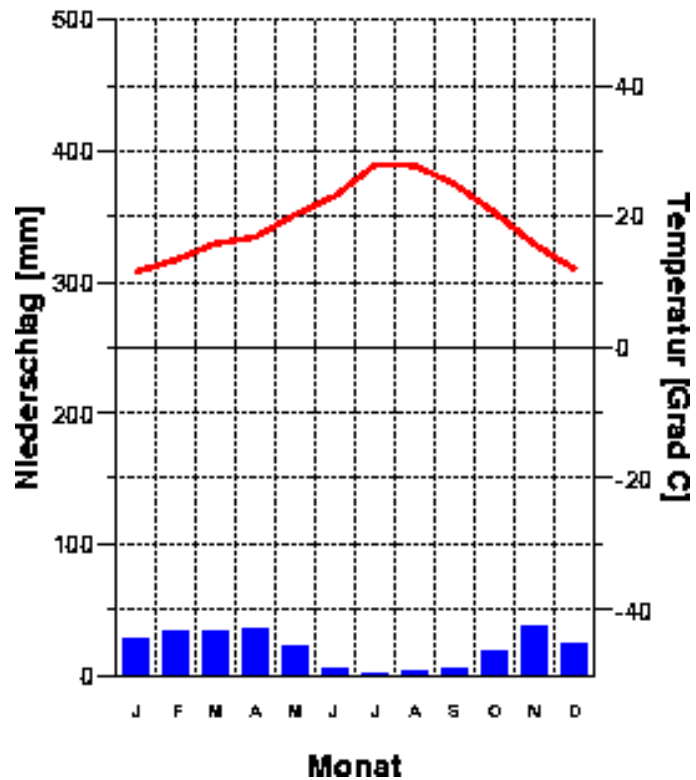
ET



Marrakesch
466 m

19.2 Grad C
247 mm

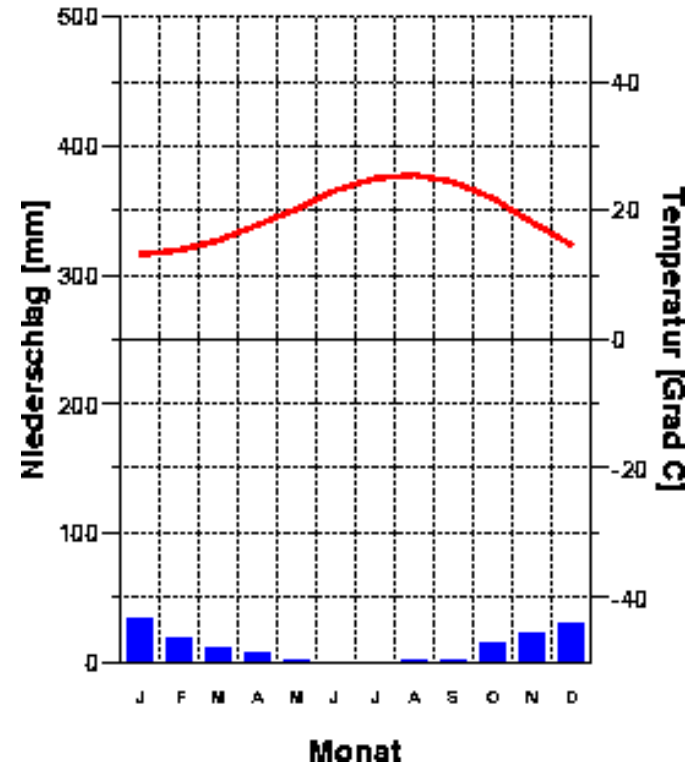
BSh



Mersa Matruh
25 m

19.4 Grad C
134 mm

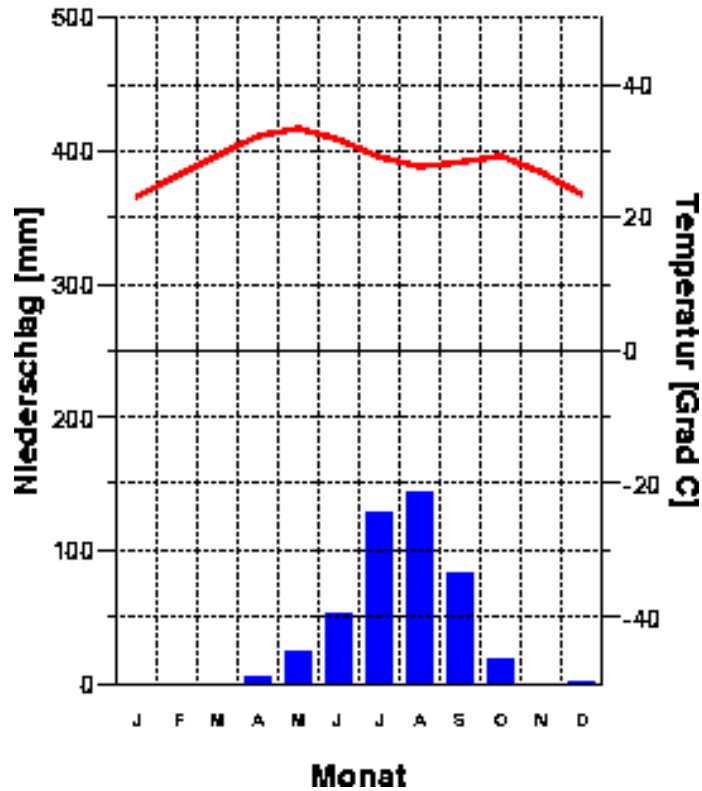
BWh



Mopti
272 m

28.4 Grad C
453 mm

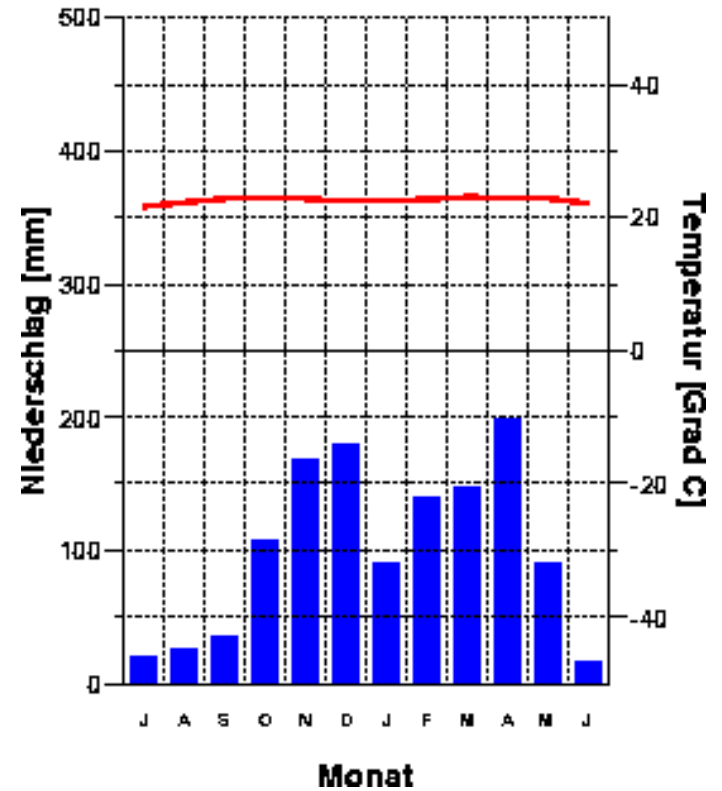
BSh



Mwanza
1139 m

22.6 Grad C
1222 mm

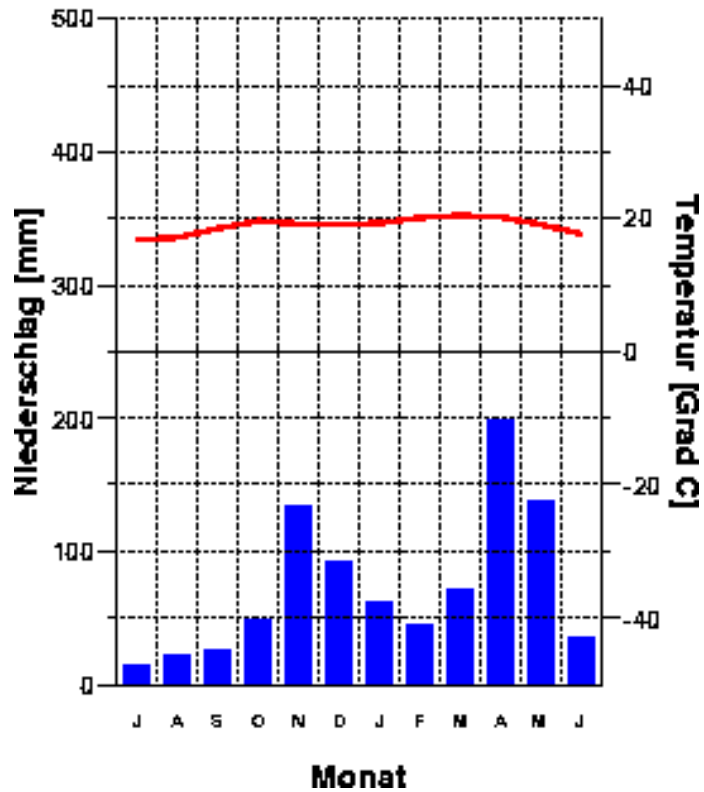
Aw



Nairobi
1624 m

19.0 Grad C
889 mm

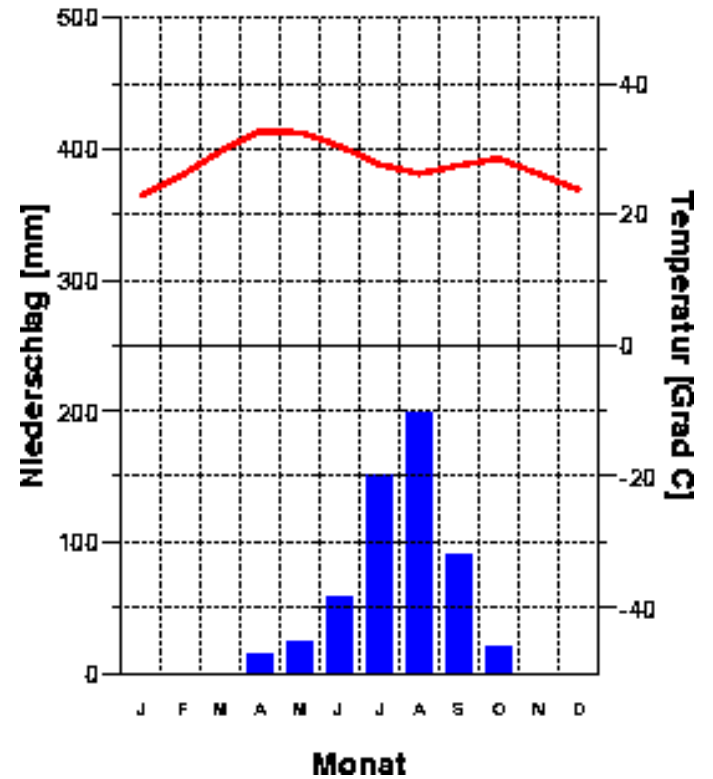
Cwb



N'Djamena
295 m

27.8 Grad C
556 mm

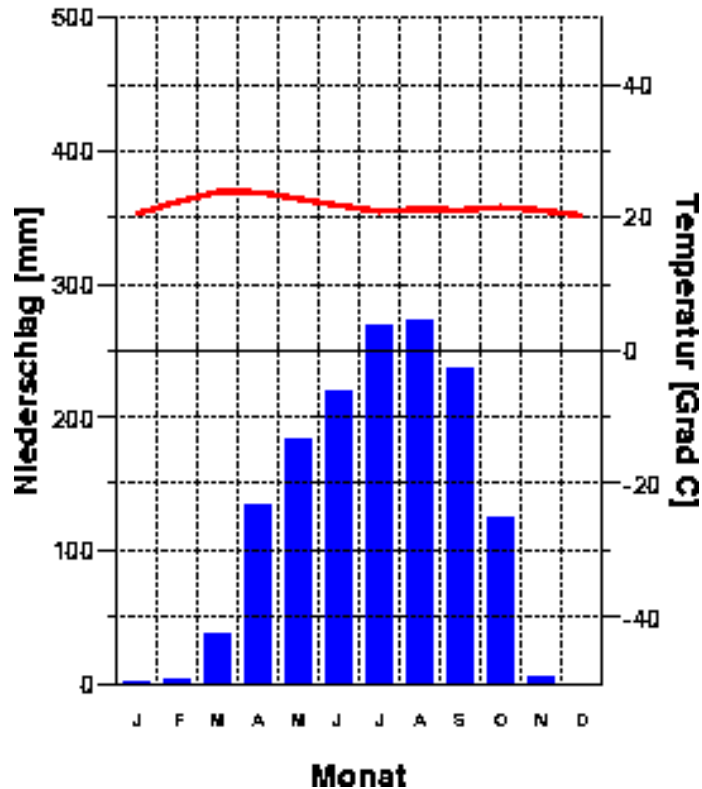
BSh



Ngaoundere
1104 m

21.8 Grad C
1487 mm

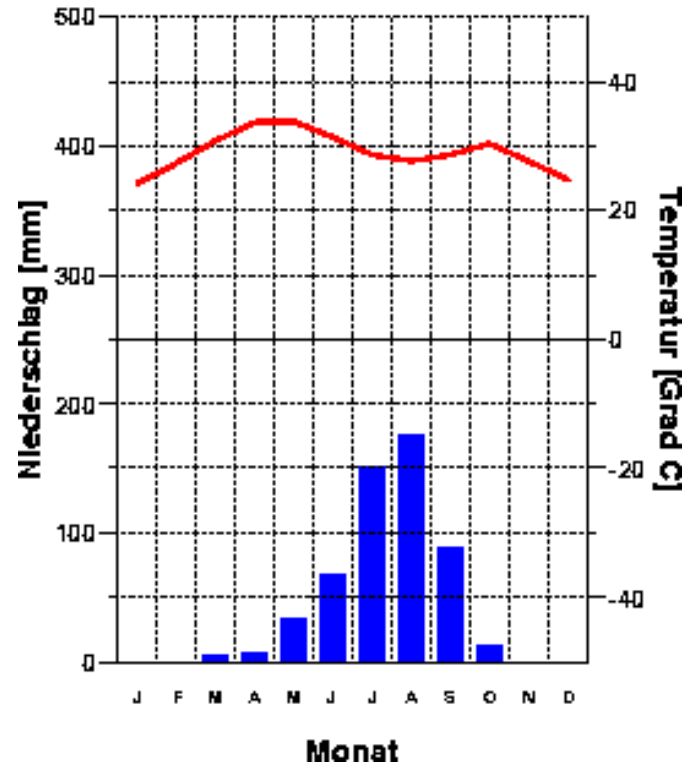
Aw



Niamey
234 m

29.1 Grad C
538 mm

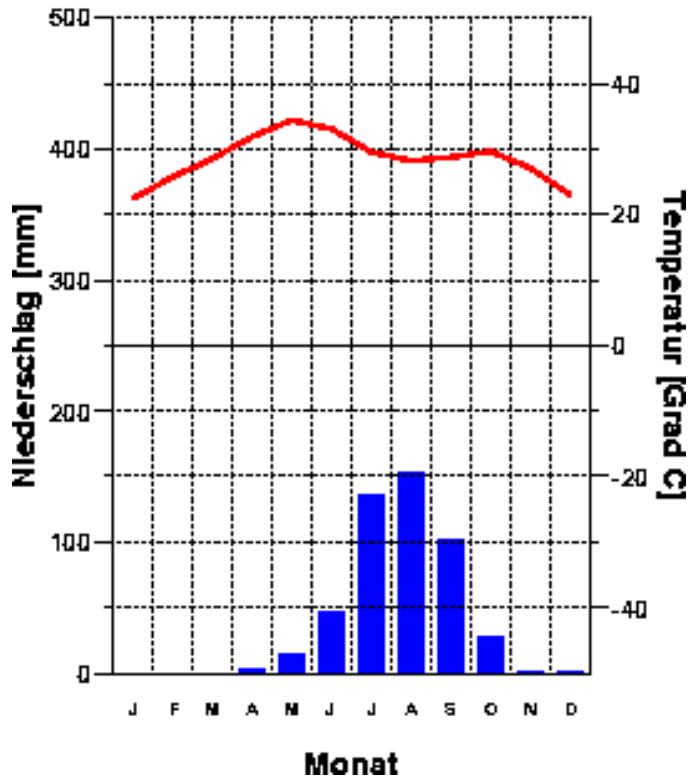
BSh



Nioro du Sahel
235 m

28.5 Grad C
486 mm

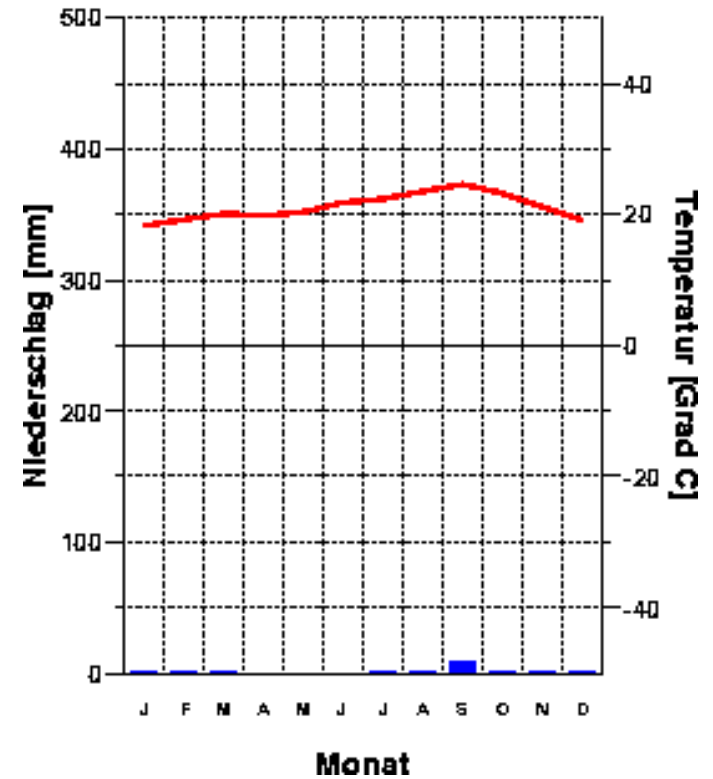
BSh



Nouadhibou
5 m

21.2 Grad C
24 mm

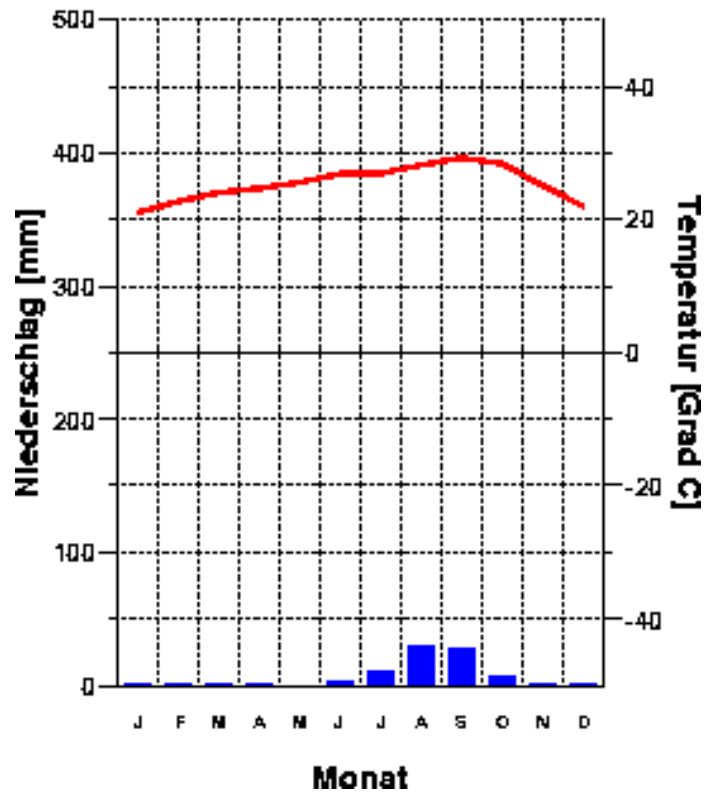
BWh



Nouakchott
3 m

25.4 Grad C
85 mm

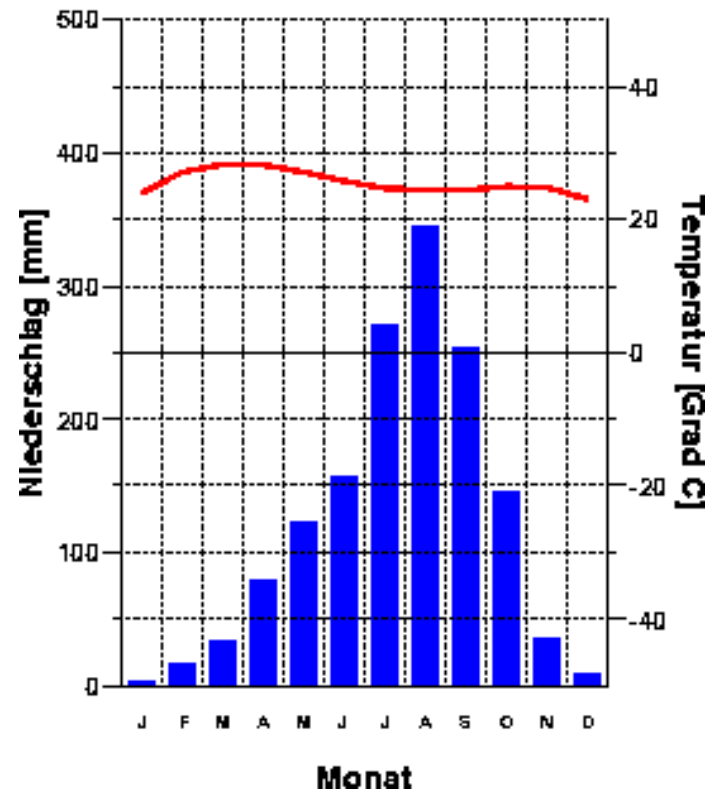
BWh



Odienne
421 m

25.6 Grad C
1468 mm

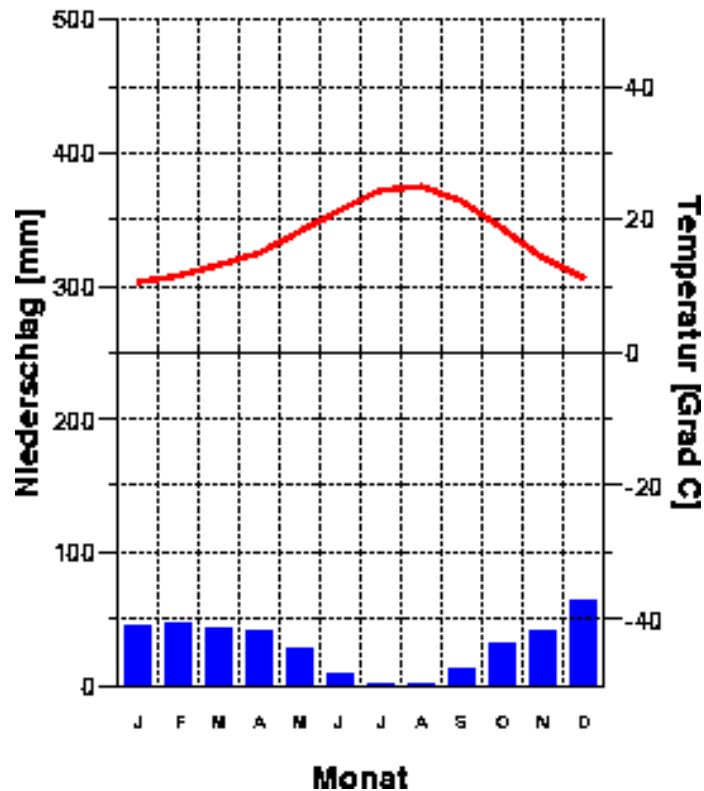
Aw



Oran
90 m

17.3 Grad C
366 mm

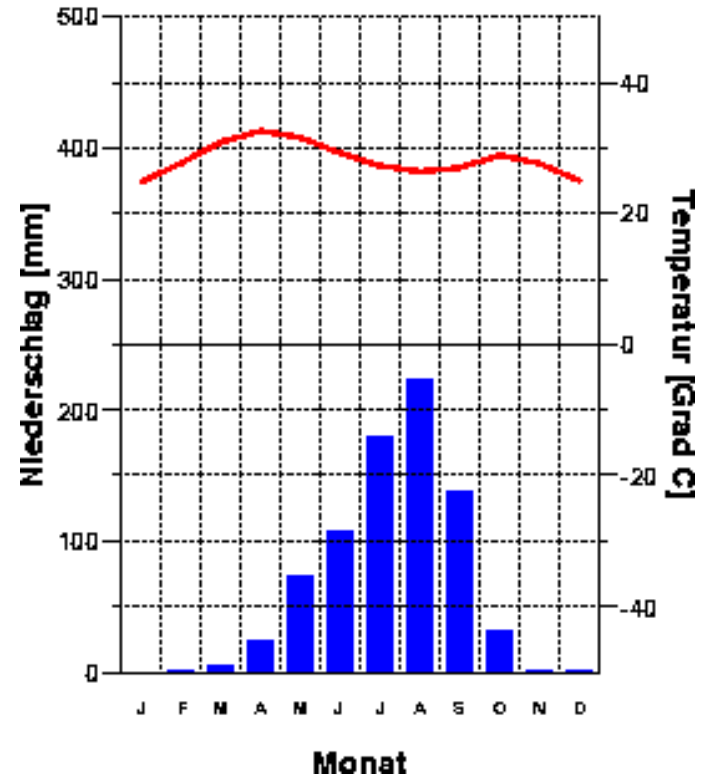
Csa



Ouagadougou
309 m

28.3 Grad C
786 mm

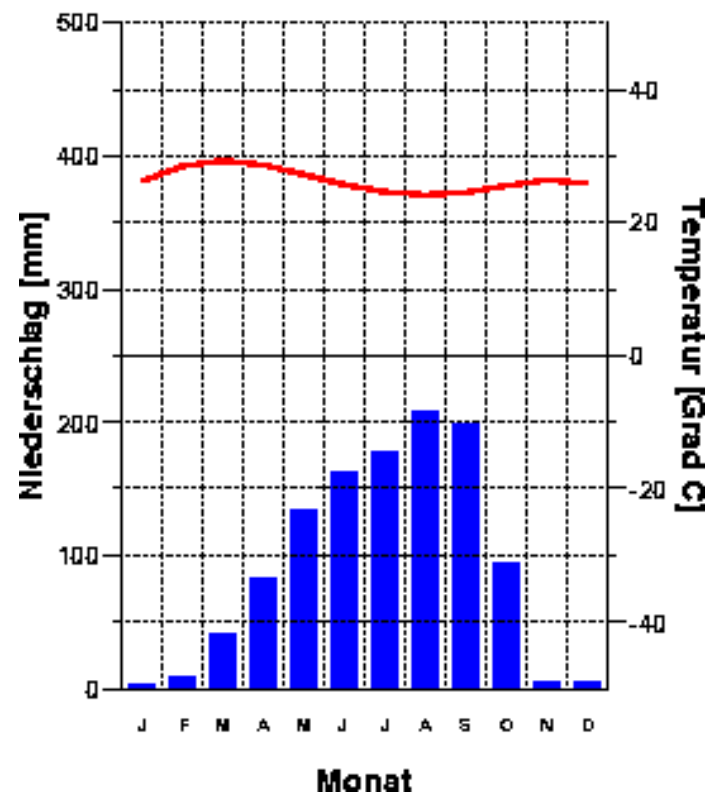
BSh



Parakou
393 m

26.4 Grad C
1119 mm

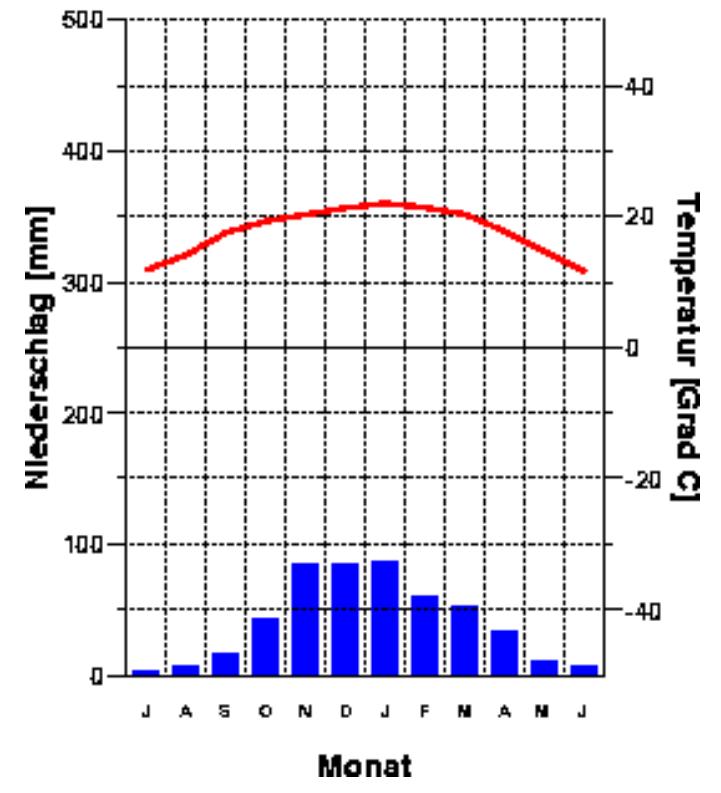
Aw



Pietersburg
1250 m

17.7 Grad C
489 mm

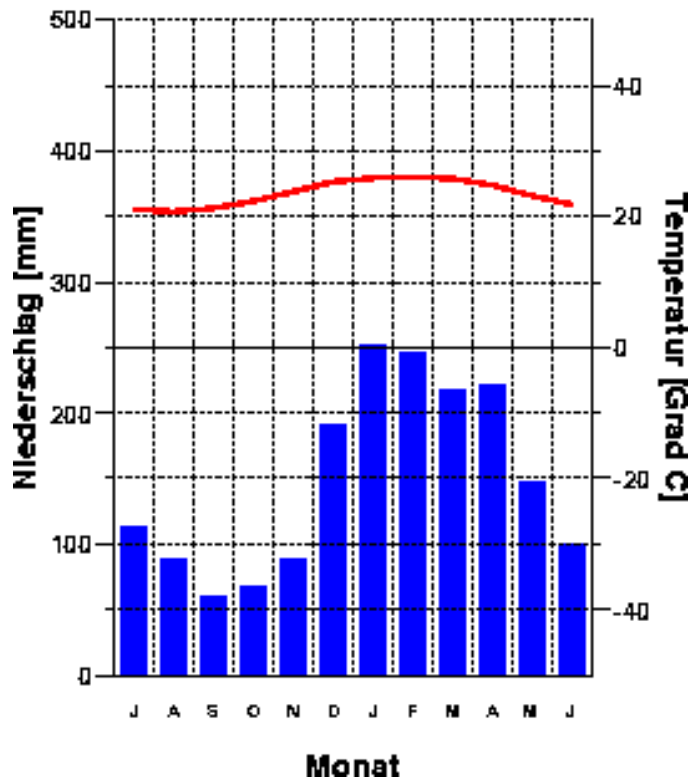
BSk



Plaisance/Mauritius
56 m

23.5 Grad C
1793 mm

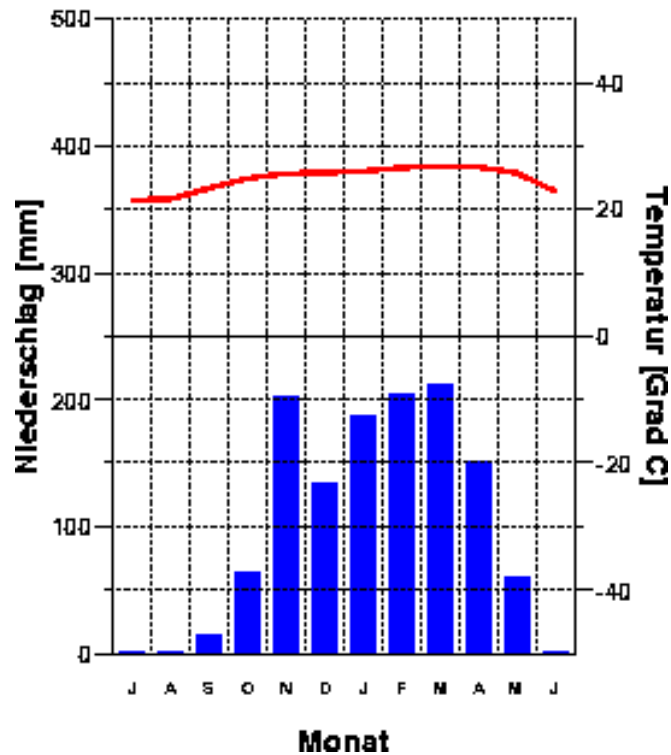
Af



Point Noire
17 m

24.8 Grad C
1236 mm

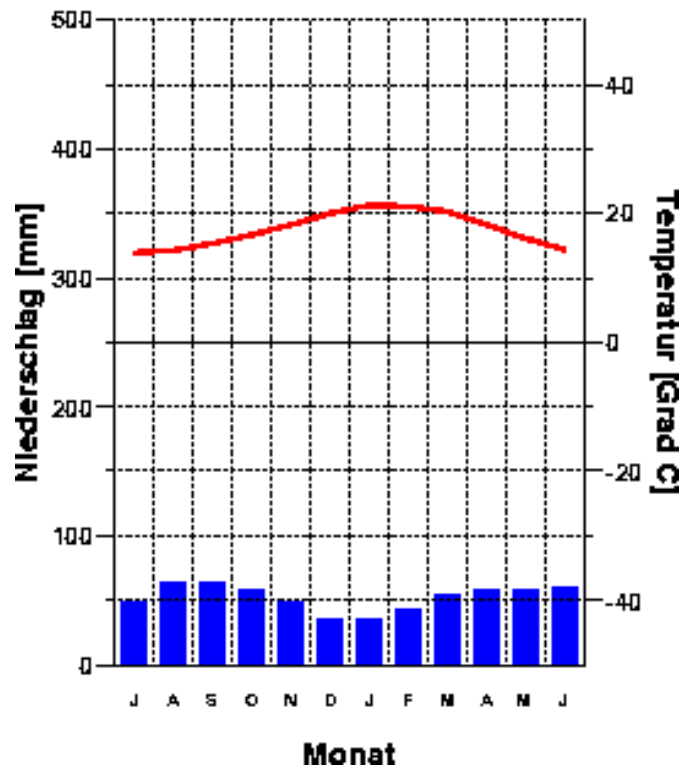
Af



Port Elizabeth
60 m

17.5 Grad C
628 mm

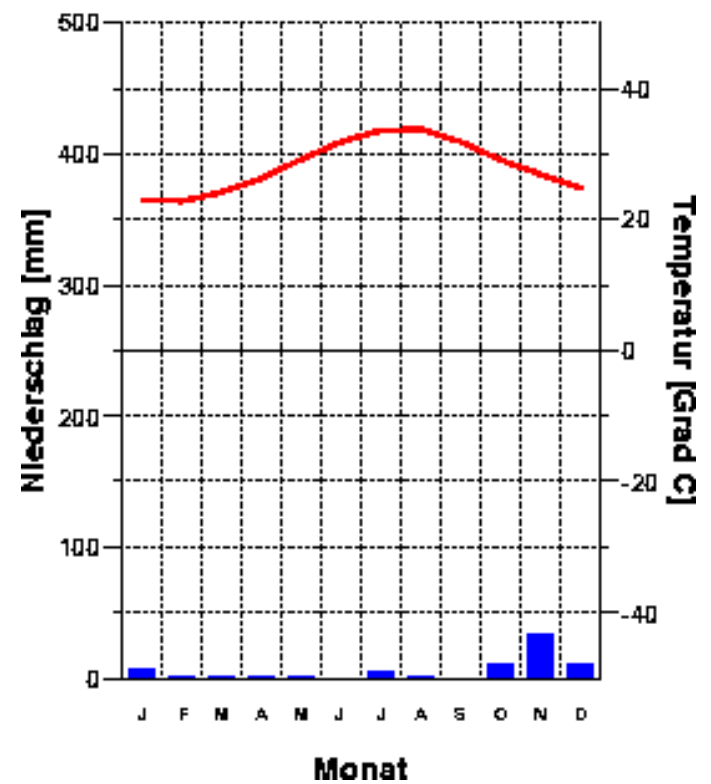
Cfb



Port Sudan
4 m

28.4 Grad C
110 mm

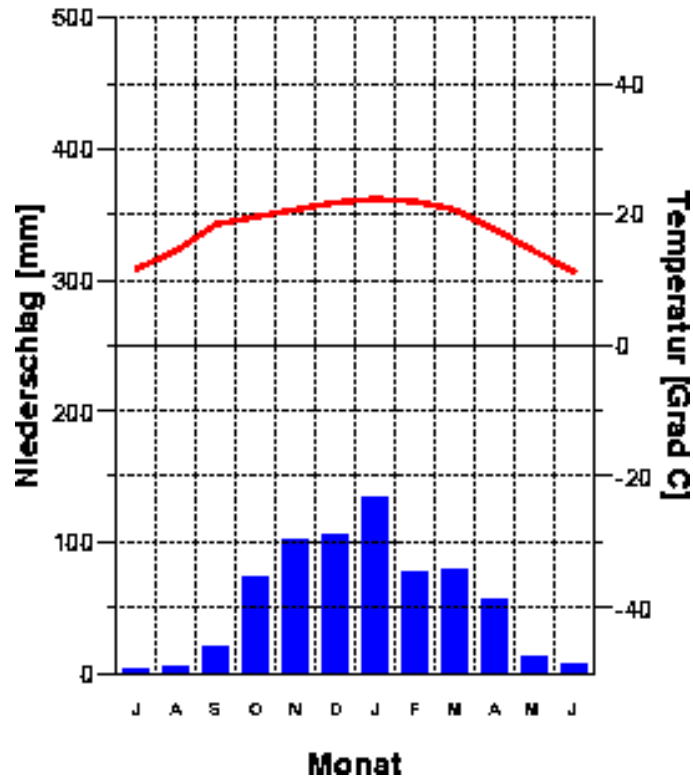
BWh



Pretoria
1330 m

18.0 Grad C
675 mm

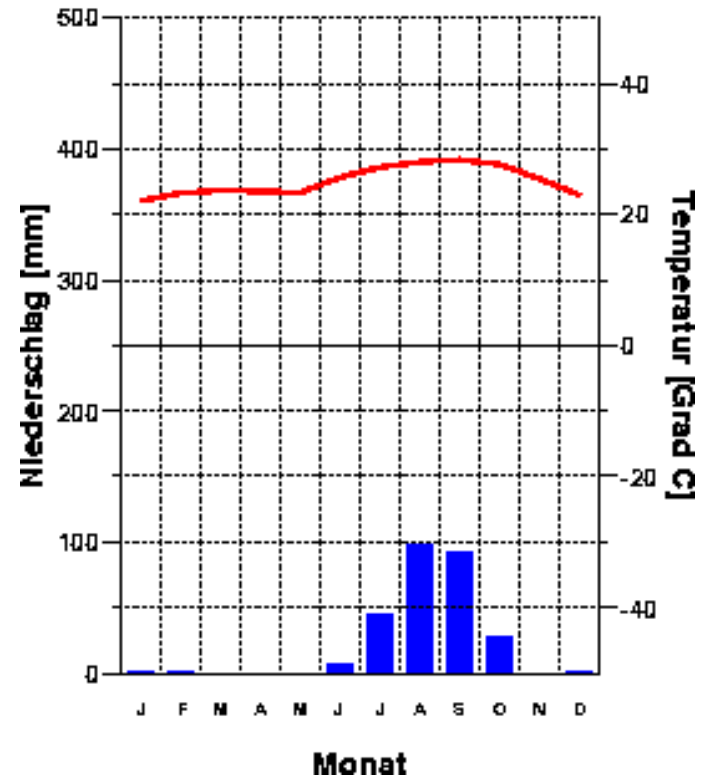
Cwa



Saint Louis
4 m

25.1 Grad C
273 mm

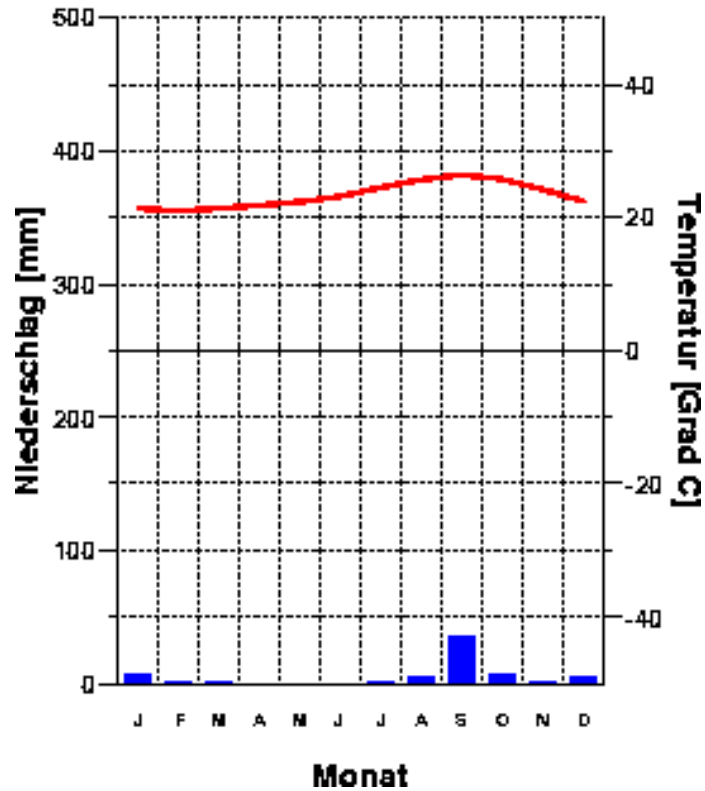
BWh



Sal
55 m

23.4 Grad C
64 mm

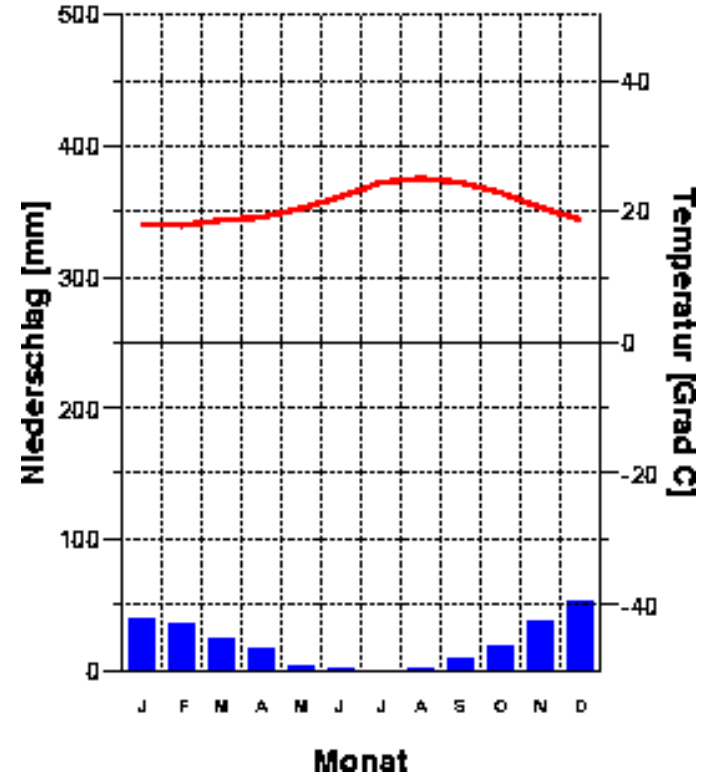
BWh



Santa Cruz
46 m

21.1 Grad C
236 mm

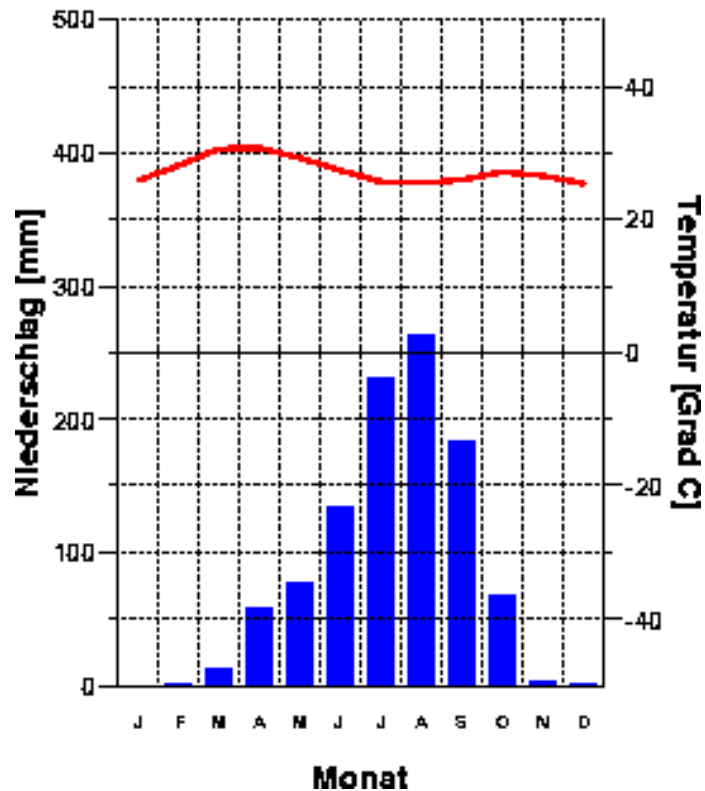
BSh



Sarh
365 m

27.4 Grad C
1034 mm

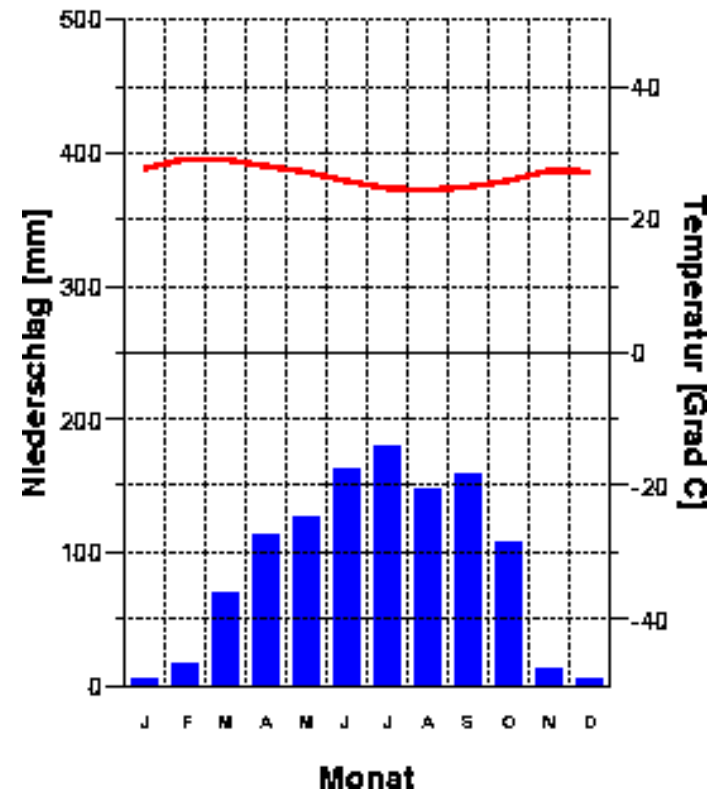
Aw



Save
200 m

26.8 Grad C
1105 mm

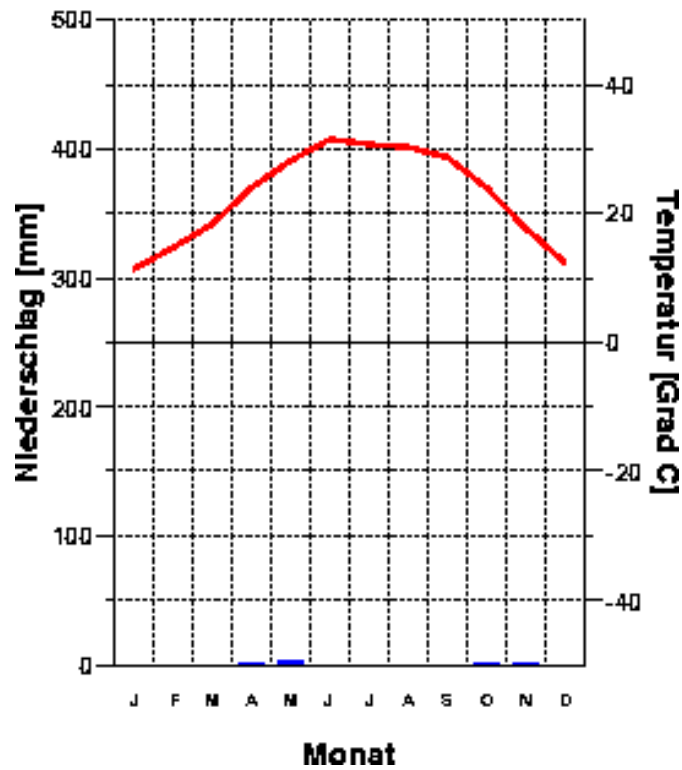
Aw



Sebha
444 m

22.7 Grad C
9 mm

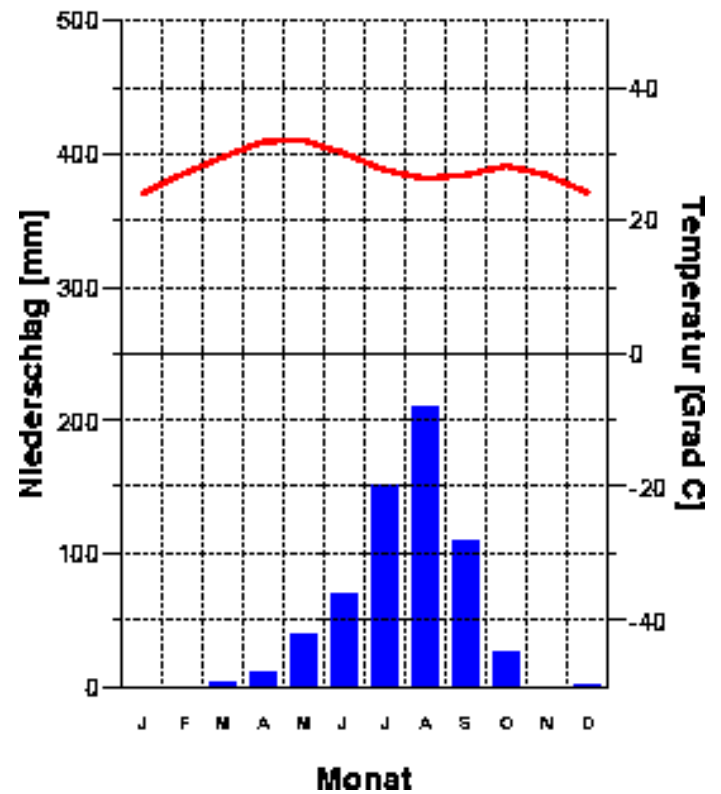
BWh



Segou
289 m

27.9 Grad C
622 mm

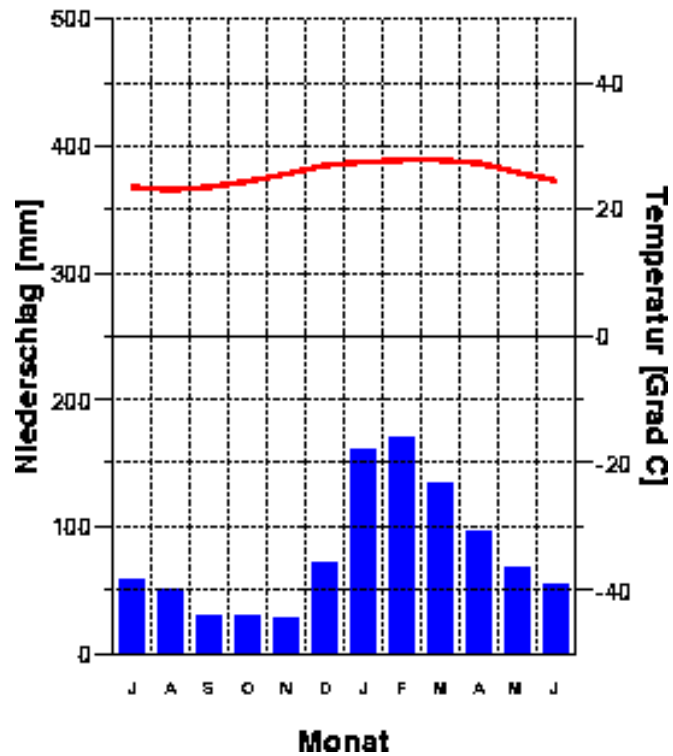
BSh



St. Brandon/Indik
3 m

25.6 Grad C
949 mm

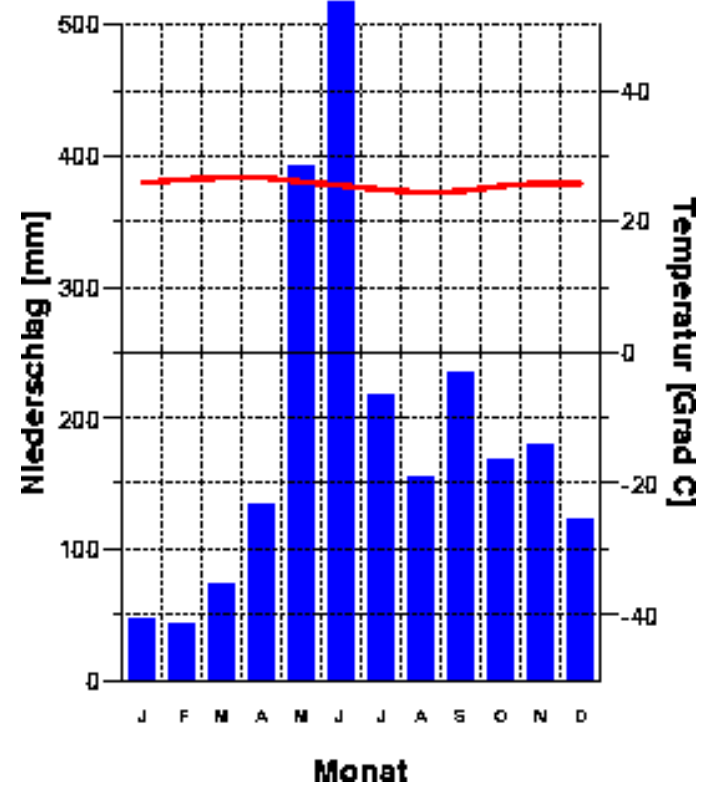
Aw



Tabou
21 m

25.7 Grad C
2285 mm

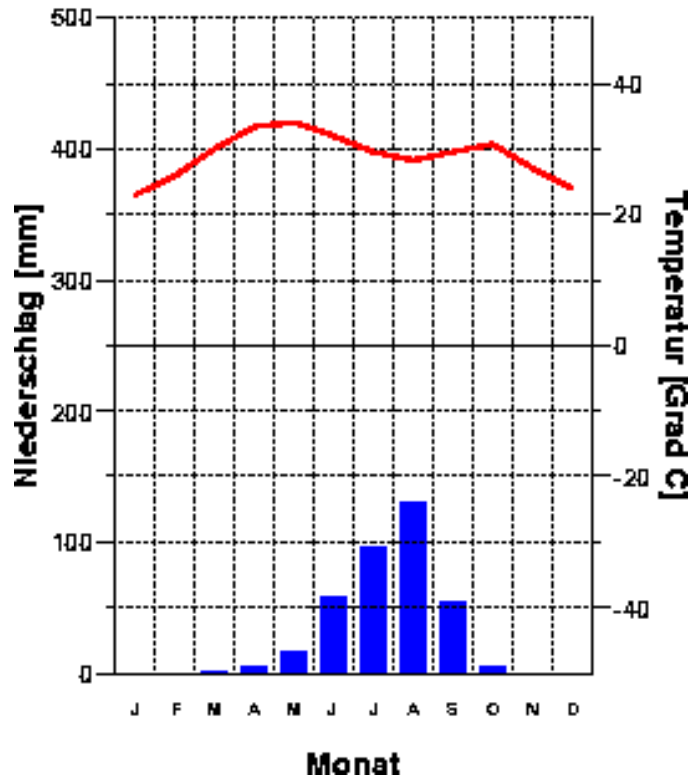
Am



Tahoua
387 m

29.0 Grad C
364 mm

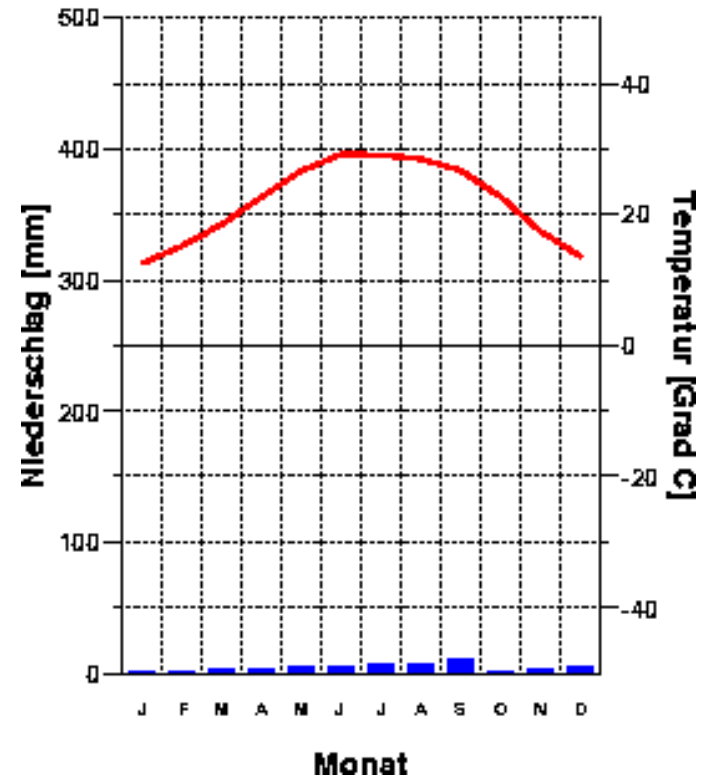
BWh



Tamanrasset
1366 m

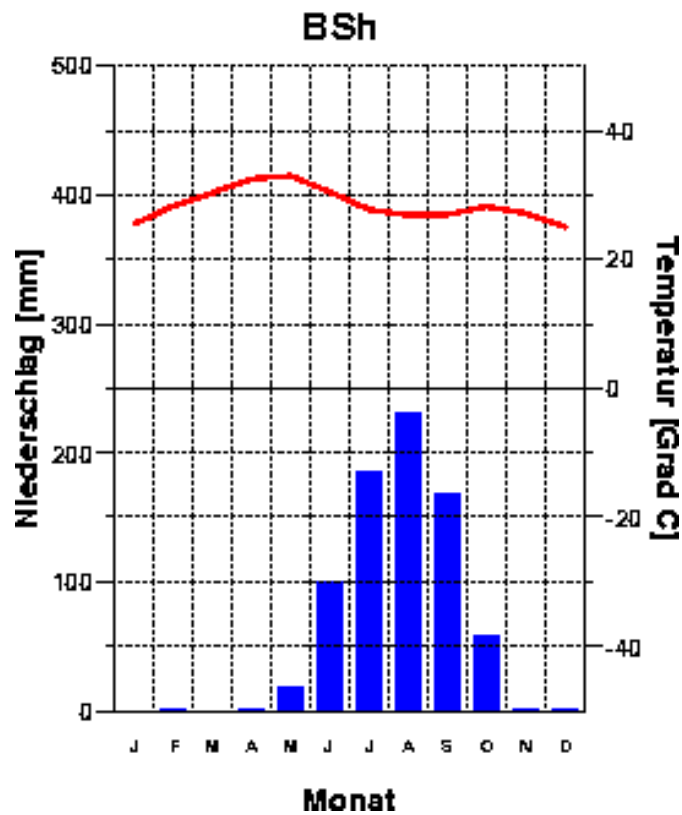
21.9 Grad C
53 mm

BWh



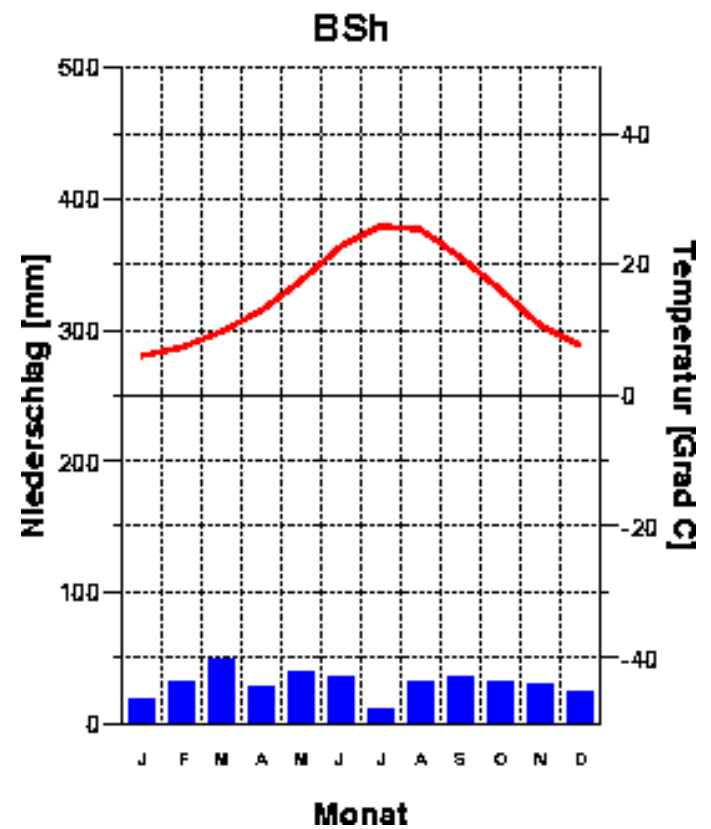
Tambacaounda
50 m

28.6 Grad C
768 mm



Tebessa
864 m

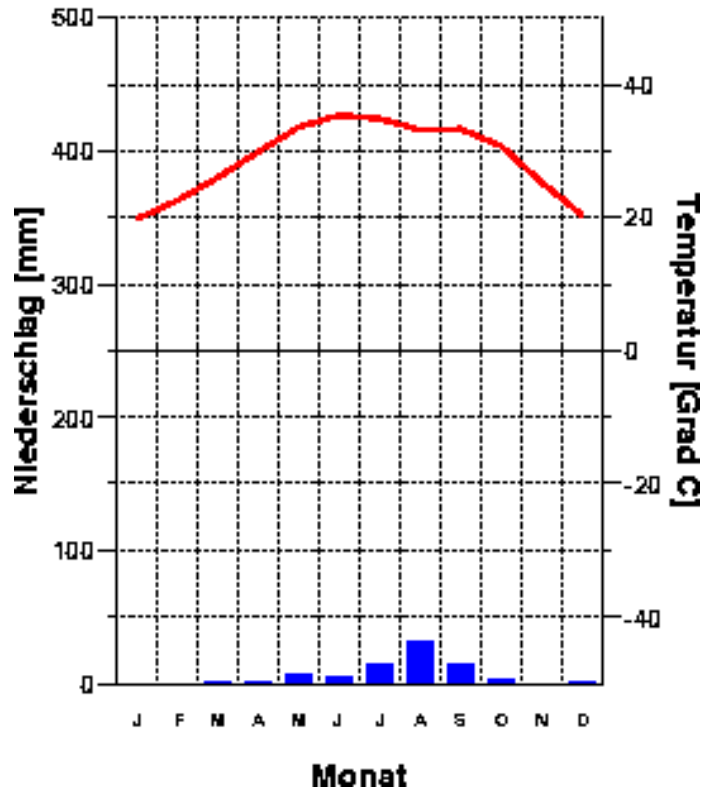
15.3 Grad C
365 mm



Tessalit
491 m

28.8 Grad C
76 mm

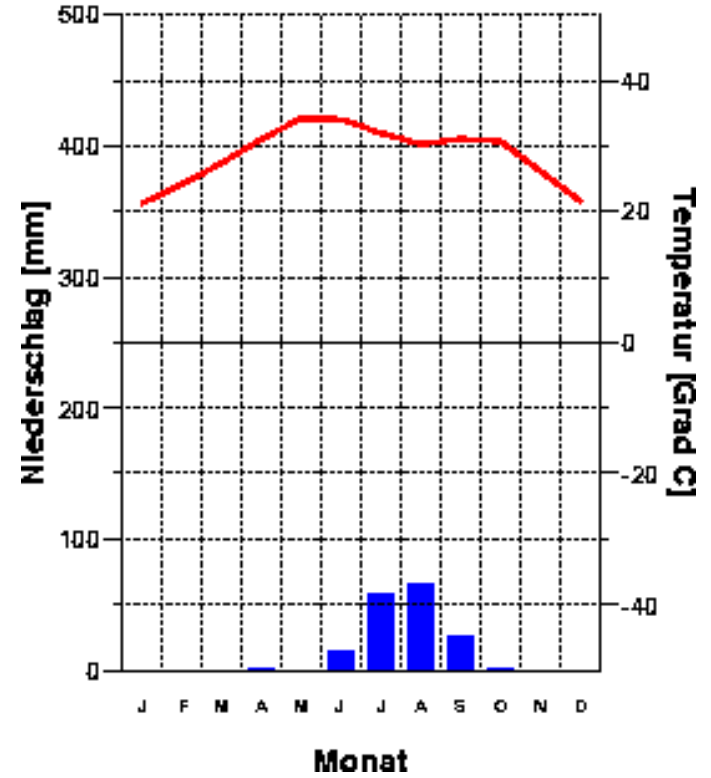
BWh



Timbuktu
264 m

28.7 Grad C
172 mm

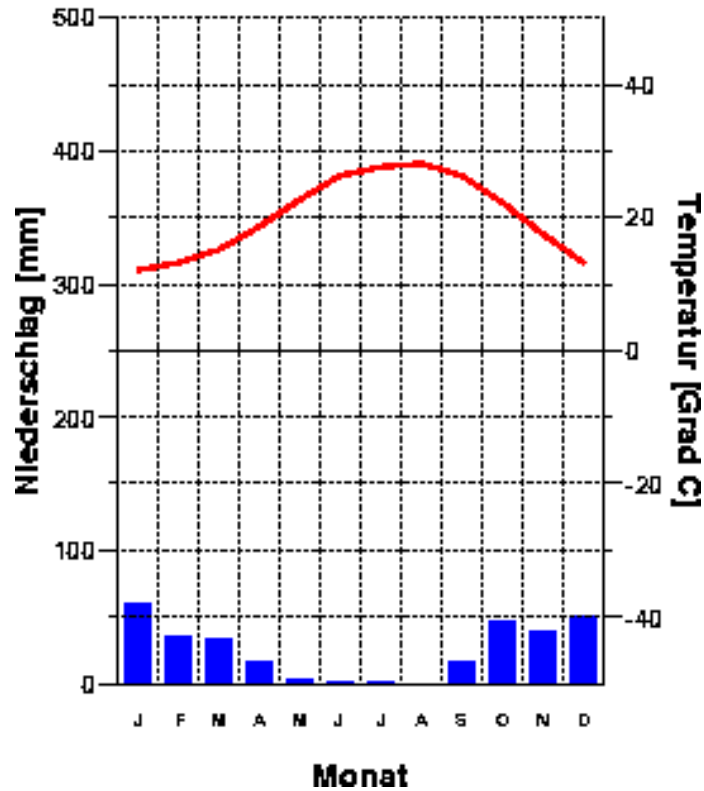
BWh



Tripolis
84 m

20.2 Grad C
301 mm

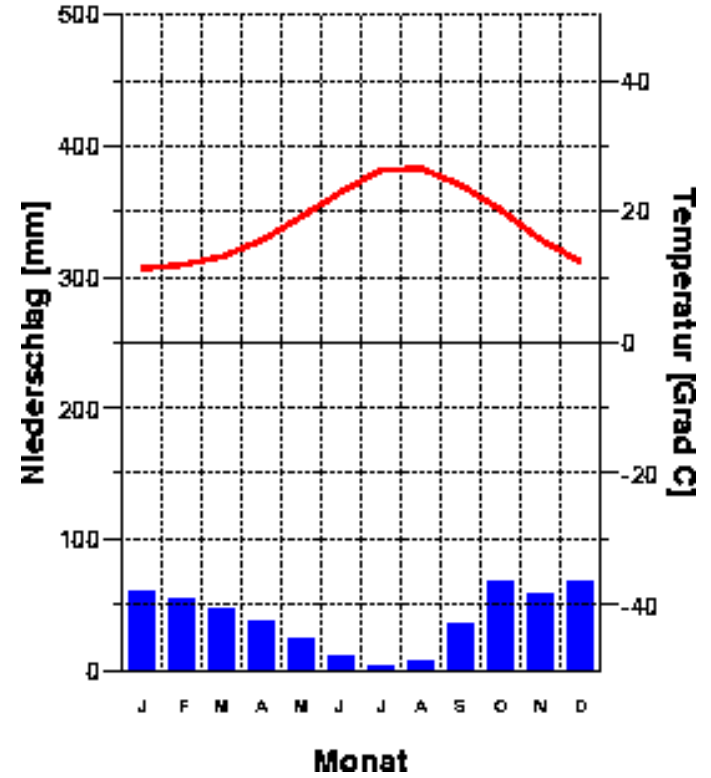
BSh



Tunis
4 m

18.3 Grad C
467 mm

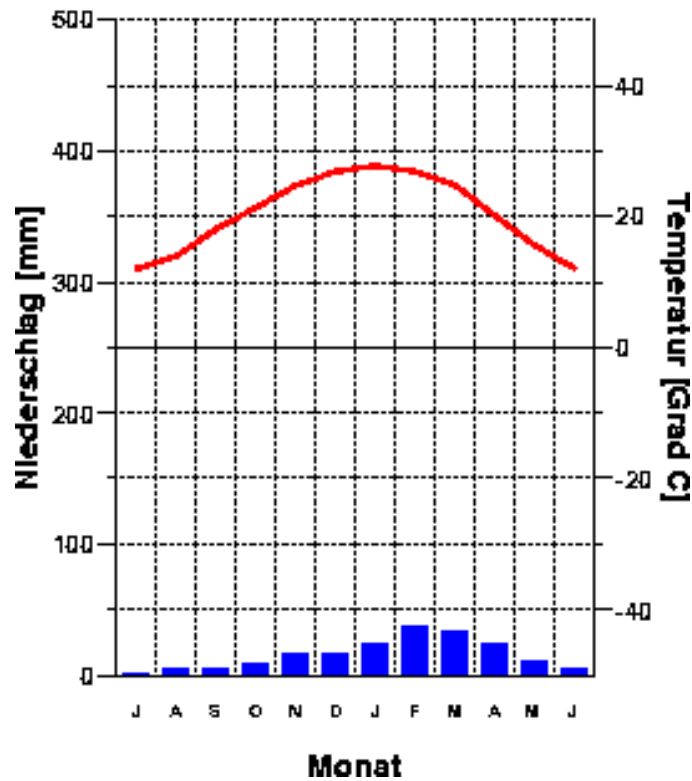
Csa



Upington
836 m

20.4 Grad C
189 mm

BWh



Yaounde
760 m

23.3 Grad C
1617 mm

Aw

